

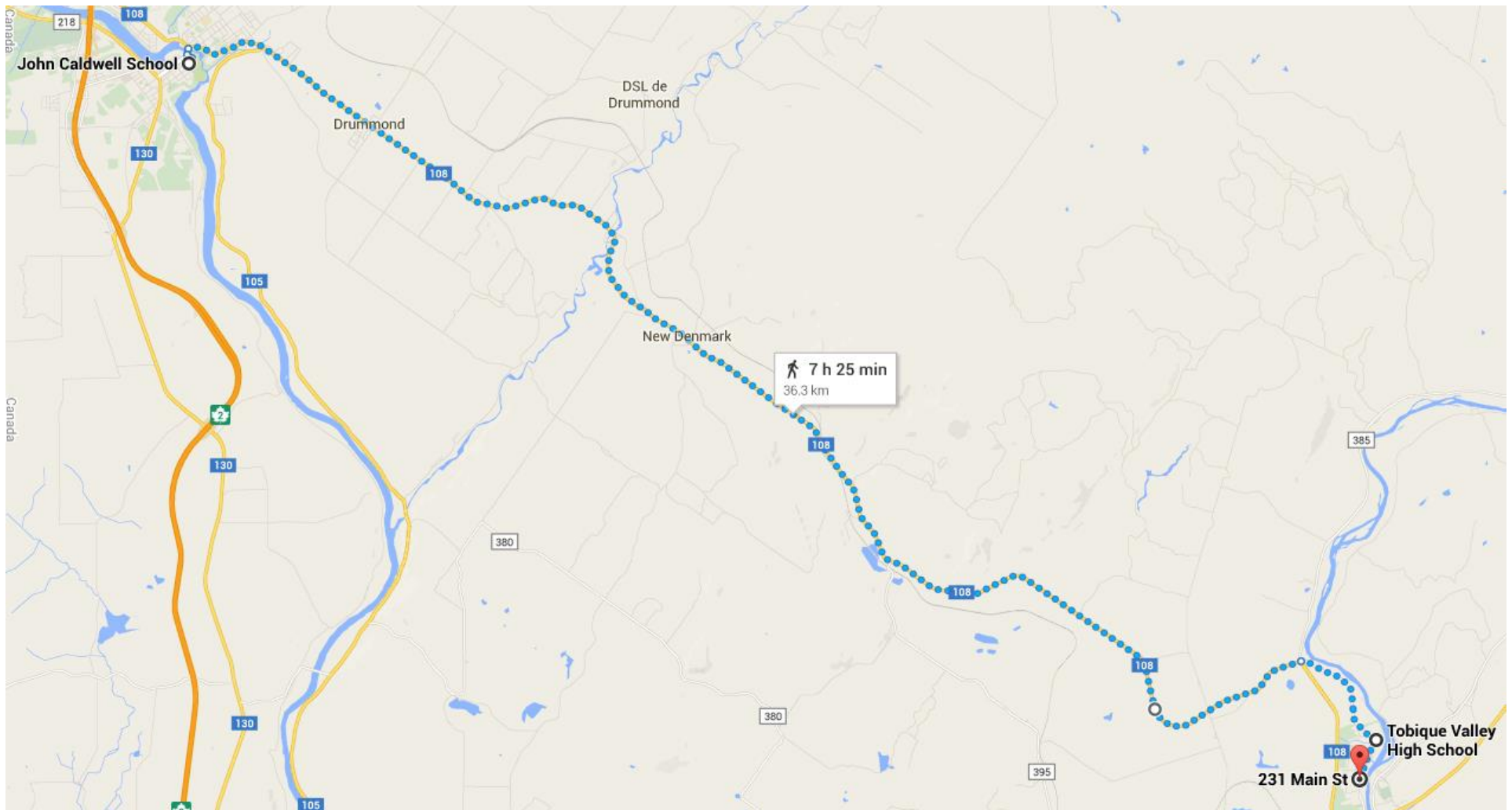
**Saint Mary's Academy to John Caldwell School
Map #1**

Saint Mary's Academy to John Caldwell School Segments for Map #1

Segment #	School	Distance	From		To	Location
1	SMA	5.00	SMA	to	Principale Ru & Lebel Ru	Edmundston
2	SMA	5.00	Principale Ru & Lebel Ru	to	Principale Ru & Monseigneur Lang Ru	Saint Basile
3	SMA	5.08	Principale Ru & Monseigneur Lang Ru	to	14411 Rte 144 - Camping Saint Basile	Saint Basile
4	SMA	5.10	14411 Rte 144 - Camping Saint Basile	to	Route 144 & Doucet Road	Rivière-Verte
5	SMA	5.18	Route 144 & Doucet Road	to	Route 144 & Devost Road	Rivière-Verte
6	SMA	4.78	Route 144 & Devost Road	to	Route 144 - Sainte-Anne-de-Madawaska bypass	St.-Anne-de-Madawaska
7	SMA	4.87	Route 144 - Sainte-Anne-de-Madawaska bypass	to	Route 144 & Cross road 3	Siegas
8	SMA	3.58	Route 144 & Cross road 3	to	12185 Route 144	bungalow & barn on left
9	JCS	5.00	12185 Route 144	to	Principale Ru & Mazorelle Ru	Saint Leonard
10	JCS	5.00	Principale Ru & Mazorelle Ru	to	11019 RTE 144 - end of Bellefleur 1 Road	Saint Leonard
11	JCS	4.70	11019 RTE 144 - end of Bellefleur 1 Road	to	The Red Barn Furniture store	Grand Falls
12	JCS	5.31	The Red Barn Furniture store	to	9861 Route 144 (ramp Route 108 to TCH)	Grand Falls
13	JCS	4.60	9861 Route 144 (ramp Route 108 to TCH)	to	to JCS	Grand Falls

Notes:

Health & Safety – using highway overpass in Grand Falls

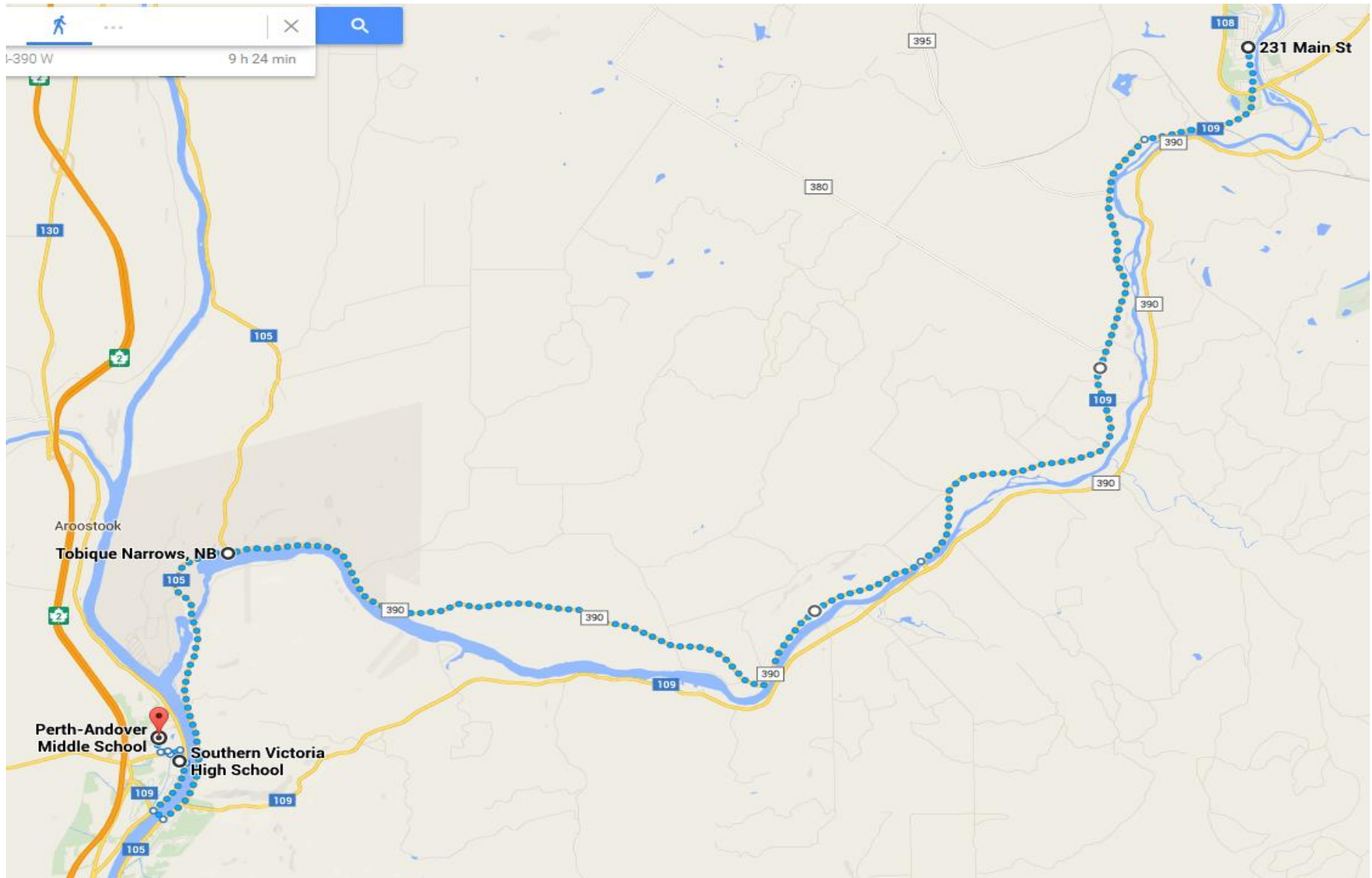


John Caldwell School to Donald Fraser Memorial School Map #2

(231 Main Street is Donald Fraser Memorial School)

John Caldwell School to Donald Fraser Memorial School Segments for Map #2

Segment #	School	Distance	From		To	Location
14	JCS	5.35	from JCS	to	JCS to Tobique Road & Desjardins Road	Grand Falls
15	JCS	5.04	JCS to Tobique Road & Desjardins Road	to	2590 Route 108	Drummond
16	JCS	5.40	2590 Route 108	to	Route 108 & David Mills Road	Drummond
17	JCS	4.06	Route 108 & David Mills Road	to	Route 108 -Hansen's Cross Road	New Denmark
18	JCS	4.80	Route 108 -Hansen's Cross Road	to	Route 108 & Geneau Road	Blue Bell?
19	TVHS/DFMS	5.20	Route 108 & Geneau Road	to	4124 Route 108	Crombie Settlement
20	TVHS/DFMS	5.86	4124 Route 108	to	Route 108 and Sisson Ridge Road	Plaster Rock
21	TVHS/DFMS	5.20	Rte. 108 and Sisson Ridge Road	to	to TVHS	Plaster Rock
22	TVHS/DFMS	4.65	from TVHS	to	DFMS	Plaster Rock



**Donald Fraser Memorial School to Perth-Andover Schools
Map #3**

(231 Main Street is Donald Fraser Memorial School and Tobique Narrows is close to Tobique First Nation)

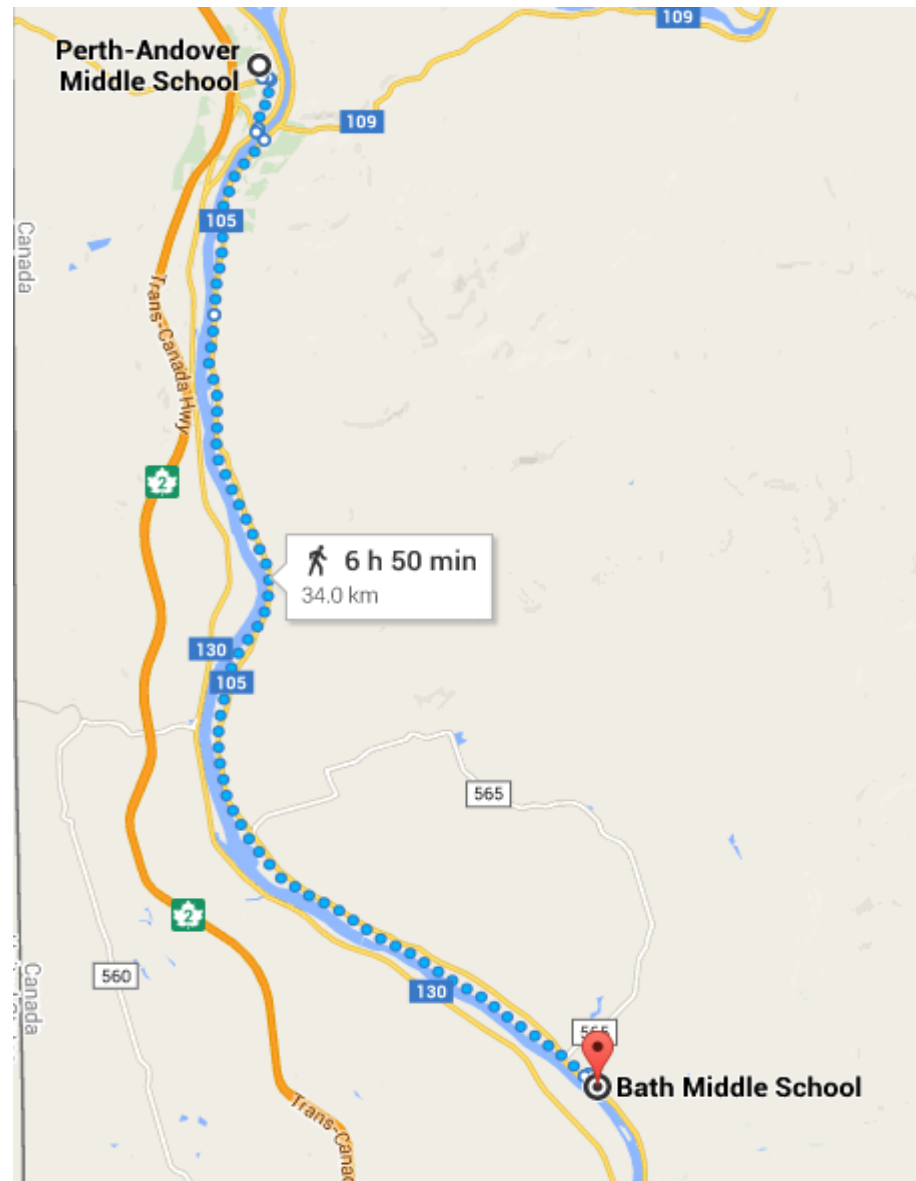
Donald Fraser Memorial School to Perth-Andover Schools Segments for Map #3

Segment #	School	Distance	From		To	Location	
23	TVHS/DFMS	1.00		DFMS	to	Main Street & Sisson Ridge Road	Linton Corner
24	TVHS/DFMS	5.10	Main Street & Sisson Ridge Road		to	Route 109 & Copper Mtn Road	Anderson Road
25	TVHS/DFMS	4.45	Route 109 & Copper Mtn Road		to	Route 109 & Kennard Road	Arthurette
26	TVHS/DFMS	4.50	Route 109 & Kennard Road		to	Route 390 & Campbell Cross Road	Arthurette
27	SVHS/PAMS/AES	4.30	Campbell Cross Road		to	Route 390 & O'Neill Road	Gladwyn
28	SVHS/PAMS/AES	7.80	Route 390 & O'Neill Road		to	Route 390 & Pokiok Lane	Rowena
29	SVHS/PAMS/AES	4.80	Route 390 & Pokiok Lane		to	Route 390 & Route 105	Tobique Narrows
30	SVHS/PAMS/AES	5.00	Route 390 & Route 105		to	12776 Route 105	Tobique Narrows
31	SVHS/PAMS/AES	3.50	12776 Route 105		to	AES & SVHS	Andover
32	SVHS/PAMS/AES	1.00	AES & SVHS		to	PAMS	Andover

Notes:

Health & Safety – crossing the Dam Bridge over the Tobique River

Health & Safety – bridge crossing over St. John River from Perth to Andover



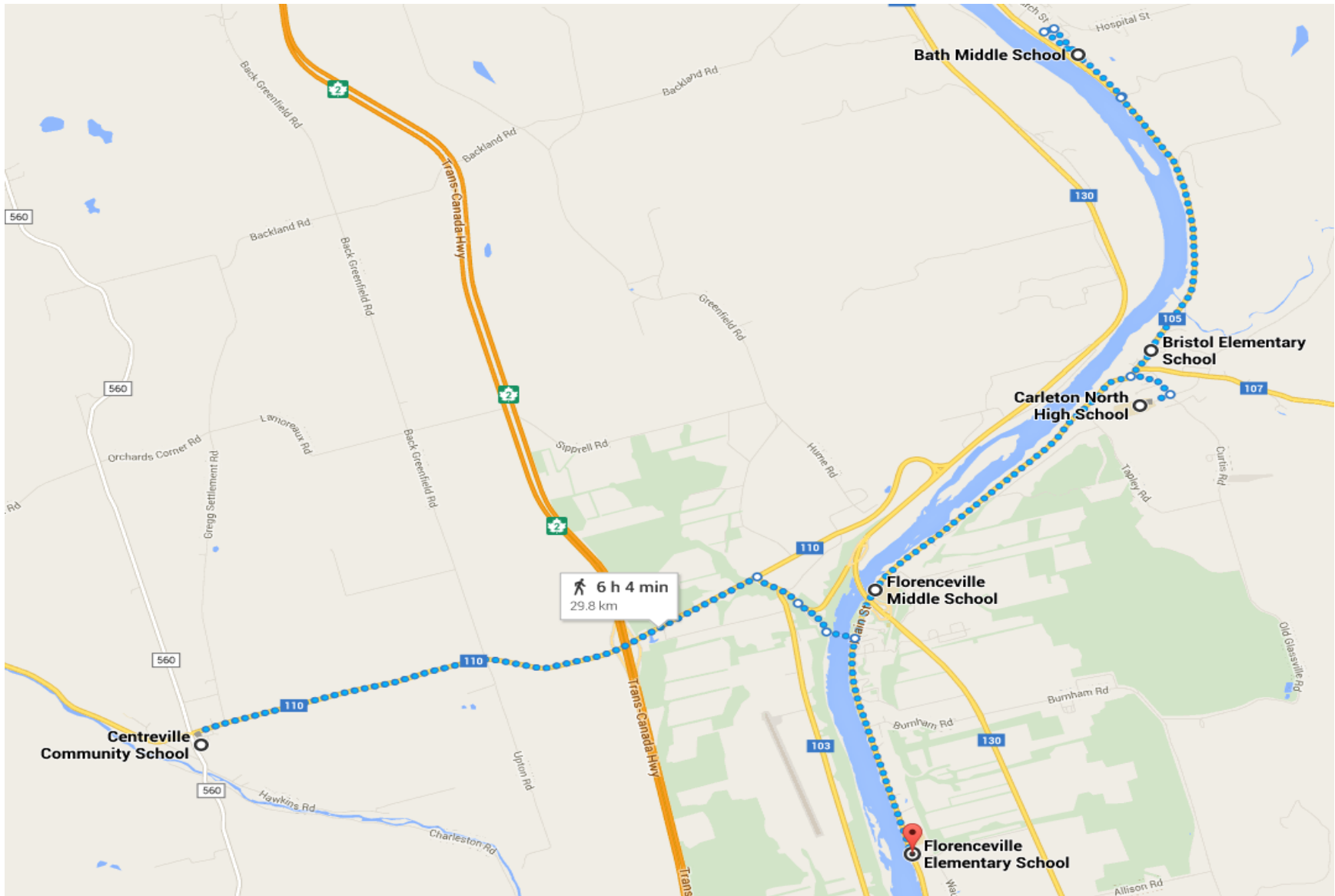
**Perth-Andover Middle School to Bath Schools
Map #4**

Perth-Andover Middle School to Bath Schools Segments for Map #4

Segment #	School	Distance	From		To	Location
33	SVHS/PAMS/AES	4.70	PAMS	to	East Riverside Dr. & Centennial Row	Perth
34	SVHS/PAMS/AES	5.00	East Riverside Dr. & Centennial Row	to	11811 Route 105	Kilburn
35	SVHS/PAMS/AES	4.50	11811 Route 105	to	Route 105 & Kilburn Road	Kilburn
36	SVHS/PAMS/AES	4.60	Route 105 & Kilburn Road	to	Route 105 & Palmer Road	Upper Kent
37	Bath Mid/Elem	5.25	Route 105 & Palmer Road	to	Route 105 & Upper Kent Road	Upper Kent
38	Bath Mid/Elem	4.75	Route 105 & Upper Kent Road	to	Route 105 & Cahill Road	Upper Kent
39	Bath Mid/Elem	5.13	Route 105 & Cahill Road	to	Bath Schools	Bath

Notes:

Health & Safety – bridge crossing over St. John River from Andover to Perth



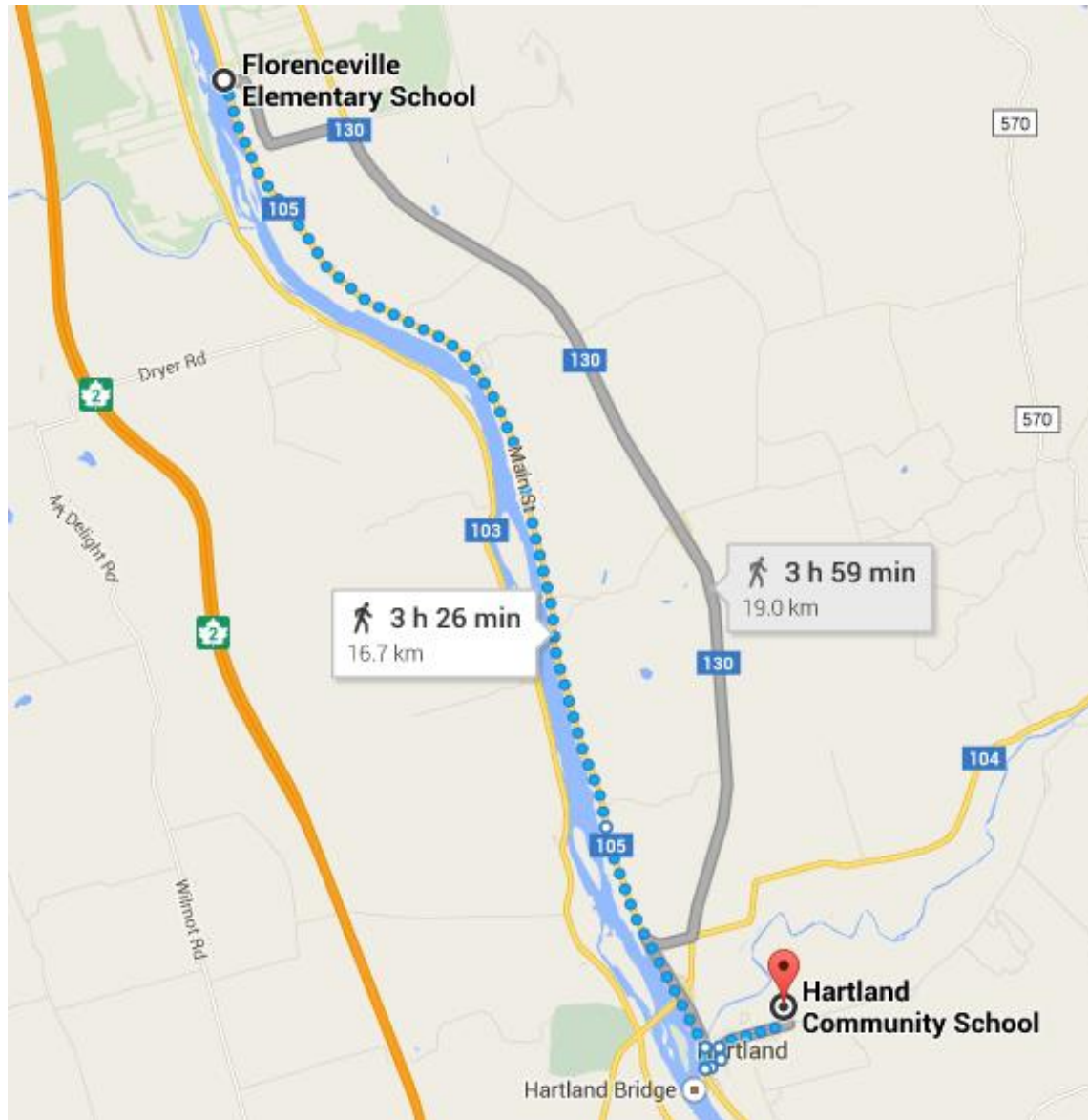
**Bath Schools to Florenceville Elementary School
Map #5**

Bath Schools to Florenceville Elementary School Segments for Map #5

Segment #	School	Distance	From		To	Location
40	Bath Mid/Elem	4.30	from Bath Schools	to	Route 105 & Riverbend Lane	Carlow
41	Bristol Elem	1.05	Route 105 & Riverbend Lane	to	Bristol Elementary	Bristol
42	Bristol Elem	1.35	from Bristol Elementary	to	Carleton North High School	Bristol
43	CNHS	5.00	from Carleton North High School	to	FMS	Florenceville
44	FMS	5.00	from FMS	to	TCH (Cummings Esso)	Florenceville
45	CCS	5.00	TCH (Cummings Esso)	to	CCS	Centreville
46	CCS	5.00	from CCS	to	TCH (Cummings Esso)	Florenceville
47	FMS	5.00	TCH (Cummings Esso)	to	8696 Main Street (old village hall)	Florenceville
48	FES	2.08	8696 Main Street (old village hall)	to	FES	Florenceville

Notes:

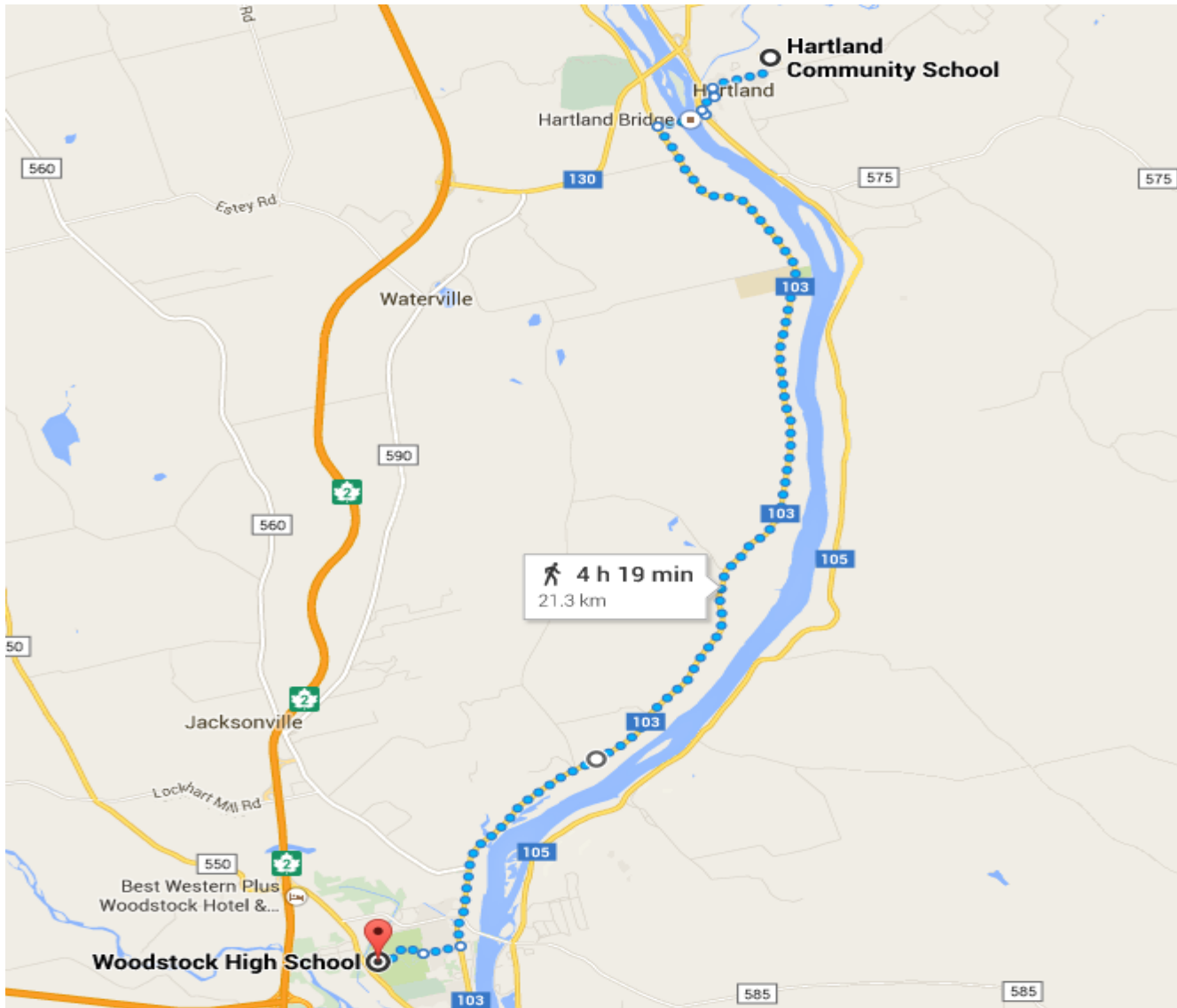
Health & Safety – bridge crossing over St. John River from East Florenceville to West Florenceville and back again



**Florenceville Elementary School to Hartland Community School
Map #6**

Florenceville Elementary School to Hartland Community School Segments for Map #6

Segment #	School	Distance	From		To	Location
49	FES	5.50	from FES	to	Route 105 - Stickney Post Office	Stickney
50	FES	5.00	Route 105 - Stickney Post Office	to	Route 105 & Harmon Lane	Peel
51	HCS	5.00	Route 105 & Harmon Lane	to	Main Street - Hartland Library	Hartland
52	HCS	1.90	Main Street - Hartland Library	to	HCS	Hartland



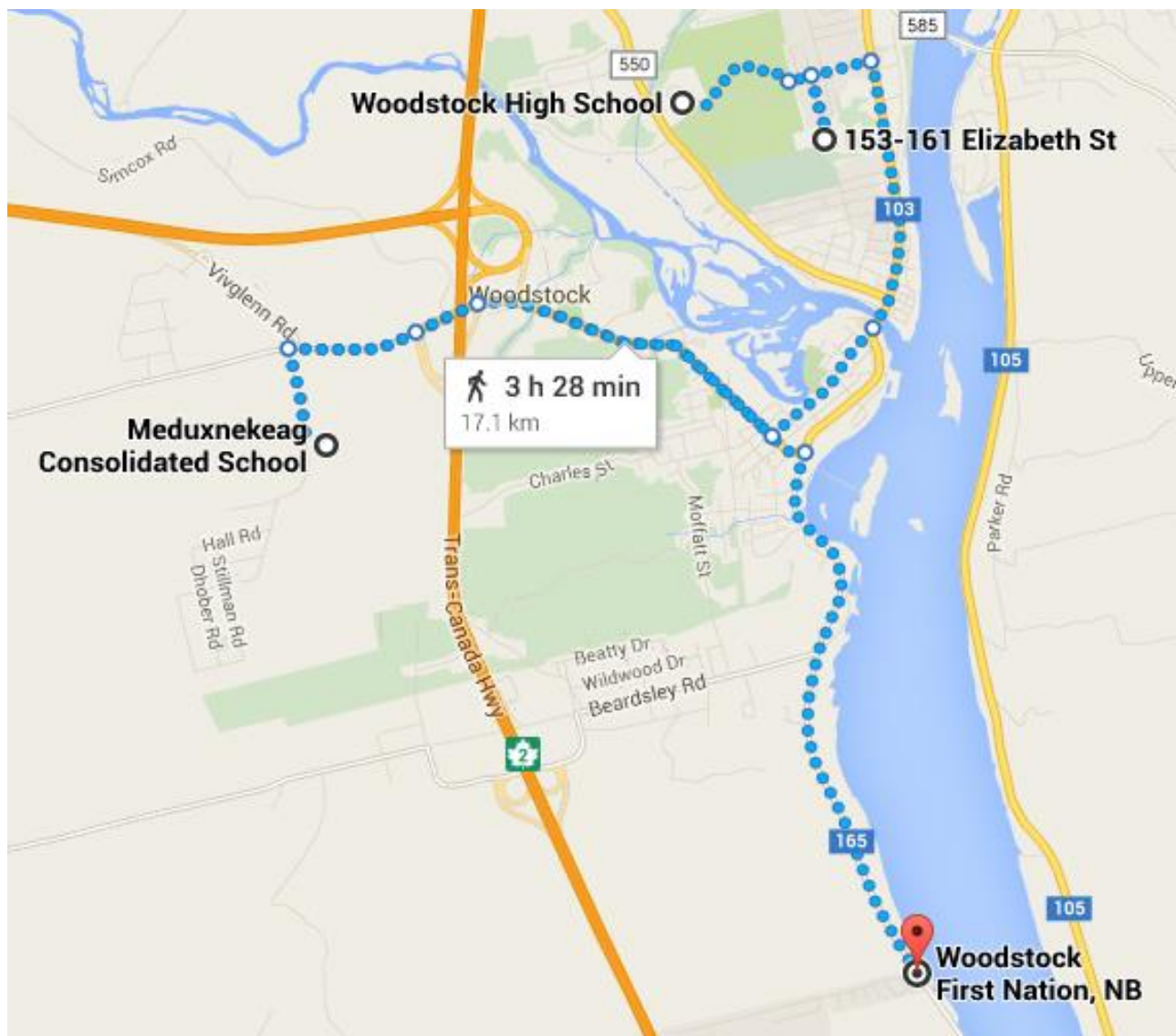
**Hartland Community School to Woodstock High School
Map #7**

Hartland Community School to Woodstock High School Segments for Map #7

Segment #	School	Distance	From		To	Location
53	HCS	5.30	from HCS	to	2378 Route 103 - church	Wakefield
54	HCS	5.00	2378 Route 103 - church	to	1905 Route 103	Lower Wakefield
55	HCS	5.00	1905 Route 103	to	Route 103 & Rosedale Road	South Greenfield
56	WHS/TV/MCS	5.00	Route 103 & Rosedale Road	to	WHS	Woodstock

Notes:

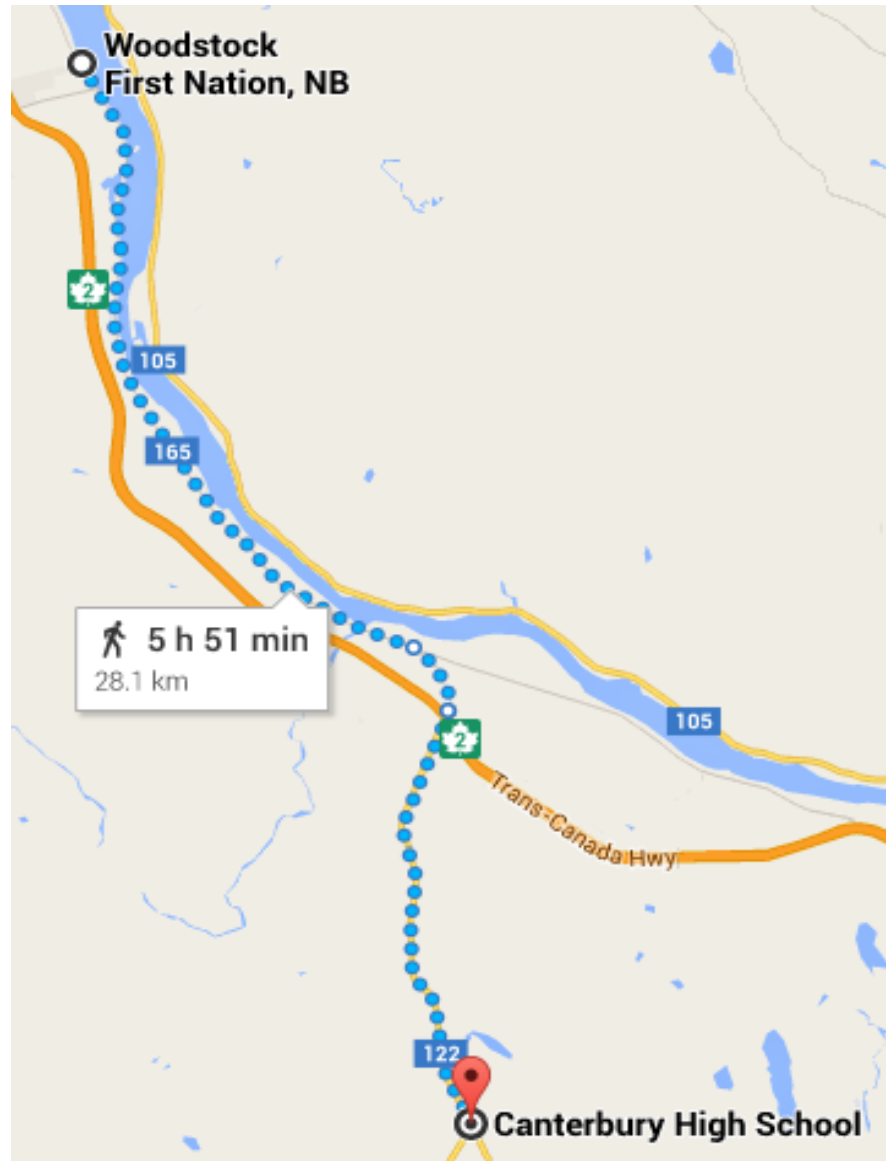
Health & Safety – Hartland Covered Bridge has pedestrian walkway



**Woodstock High School to Woodstock First Nation
Map #8
(153-161 Elizabeth St is Townsview School)**

Woodstock High School to Woodstock First Nation Segments for Map #8

Segment #	School	Distance	From		To	Location
57	WHS/TV/MCS	1.00	WHS	to	TVS	Woodstock
58	WHS/TV/MCS	5.00	TVS	to	Simox Road	Bedell
59	WHS/TV/MCS	1.50	Simox Road	to	MCS	Bedell
60	WHS/TV/MCS	4.80	MCS	to	Main Street & Churchill Road	Woodstock
61	WHS/TV/MCS	3.85	Main Street & Churchill Road	to	Route 165 & Hodgdon Road - WFN	Lower Woodstock



**Woodstock First Nation to Canterbury High School
Map #9**

Woodstock First Nation to Canterbury High School Segments for Map #9

Segment #	School	Distance	From		To	Location
62	WHS/TV/MCS	5.53	Route 165 & Hodgdon Road	to	Route 165 & Punkin Lane	Hay Settlement
63	WHS/TV/MCS	5.00	Route 165 & Punkin Lane	to	#798 Route 165 & Fort Meductic	Hay Settlement
64	WHS/TV/MCS	4.00	#798 Route 165 & Fort Meductic	to	Route 165 & Main Street	Meductic
65	CHS	4.75	Route 165 & Main Street	to	Route 122 & Johnson Settlement Road	Dow Settlement
66	CHS	4.50	Route 122 & Johnson Settlement Road	to	#806 Route 122	Canterbury
67	CHS	3.70	#806 Route 122	to	CHS	Canterbury



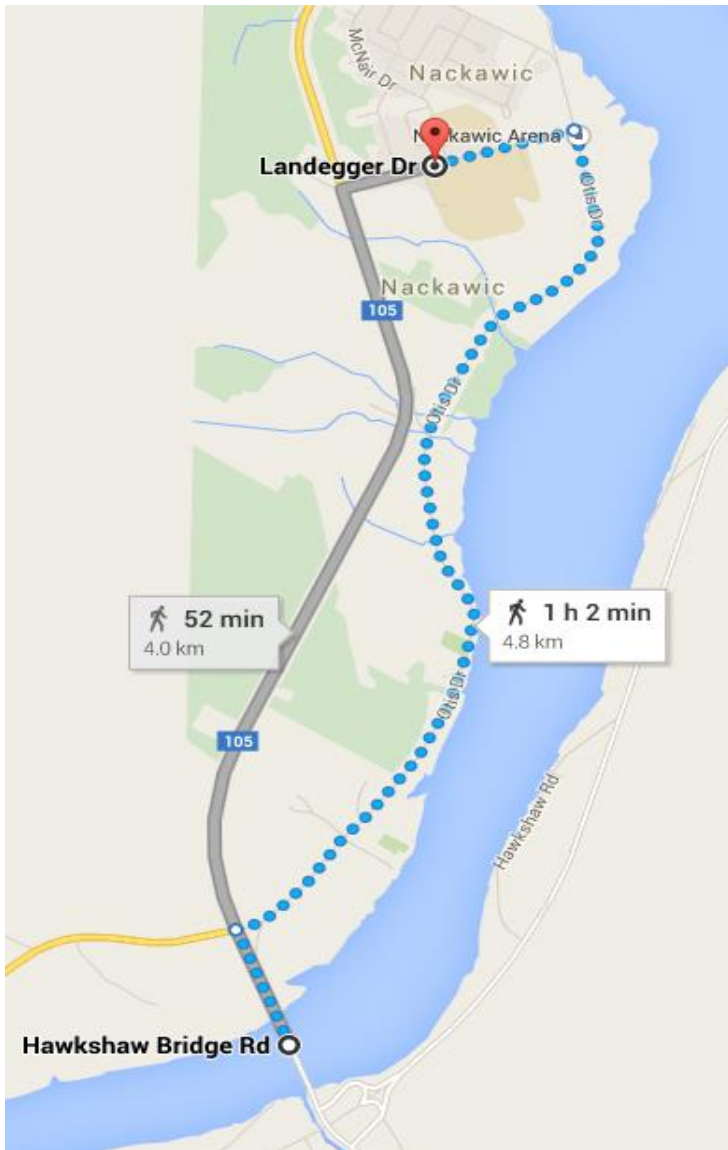
**Canterbury High School to Nackawic Bridge
Map #10**

Canterbury High School to Nackawic Bridge Segments for Map #10

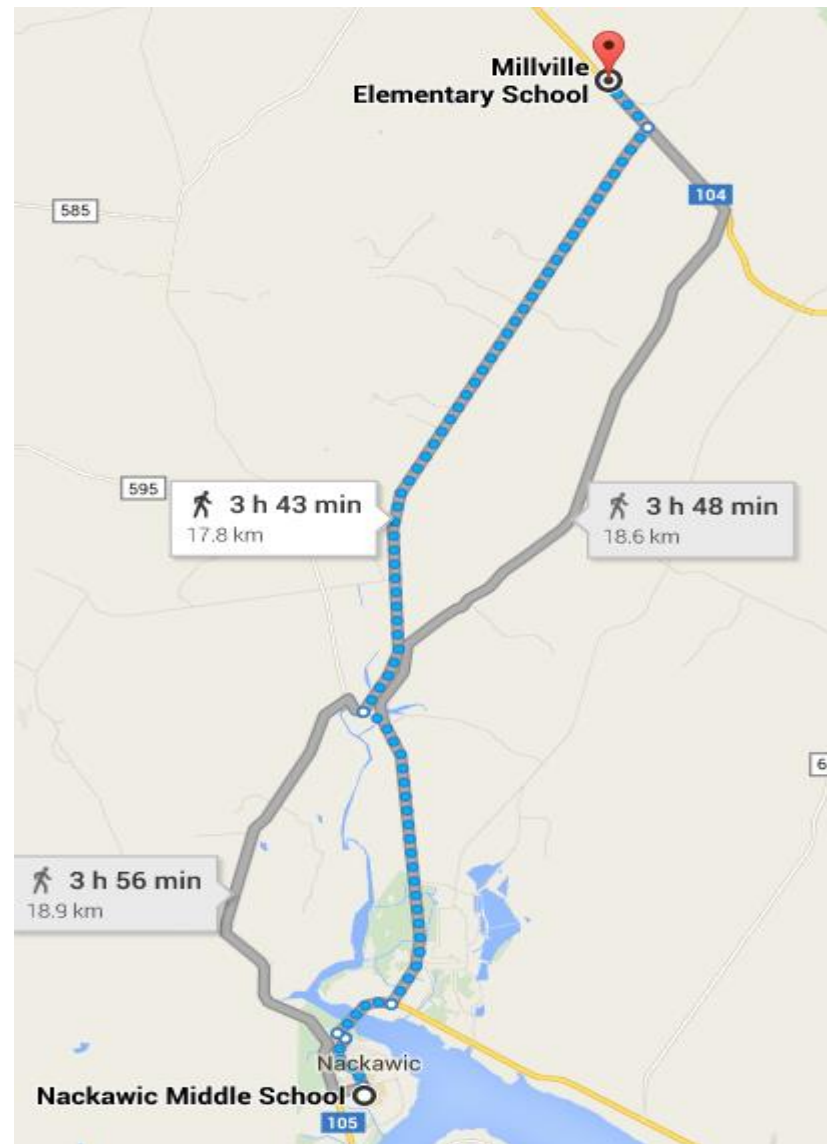
Segment #	School	Distance	From		To	Location
68	CHS	4.50	CHS	to	#806 Route 122	Canterbury
69	CHS	4.75	#806 Route 122	to	Route 122 & Johnson Settlement Road	Dow Settlement
70	CHS	5.00	Route 122 & Johnson Settlement Road	to	178 Temple Road (statue of white horse)	Meductic
71	CHS	5.00	178 Temple Road (statue of white horse)	to	Temple Road - middle of nowhere	Ritchie
72	CHS	4.50	Temple Road - middle of nowhere	to	End of Ritchie Road	Ritchie
73	NHS/NMS/NES	5.00	End of Ritchie Road	to	Pokiok Road – torn down Irving gas station	Pokiok

Notes:

Health & Safety – End of Ritchie road crosses water on foot bridge that is not accessible by car



**Nackawic Bridge to Nackawic Schools
Map #11**



**Nackawic Schools to Millville Elementary
Map #12**

(Landegger Dr. is central to Nackawic Elementary/Middle/High Schools)

**Nackawic Bridge to Nackawic Schools
Segments for Map #11**

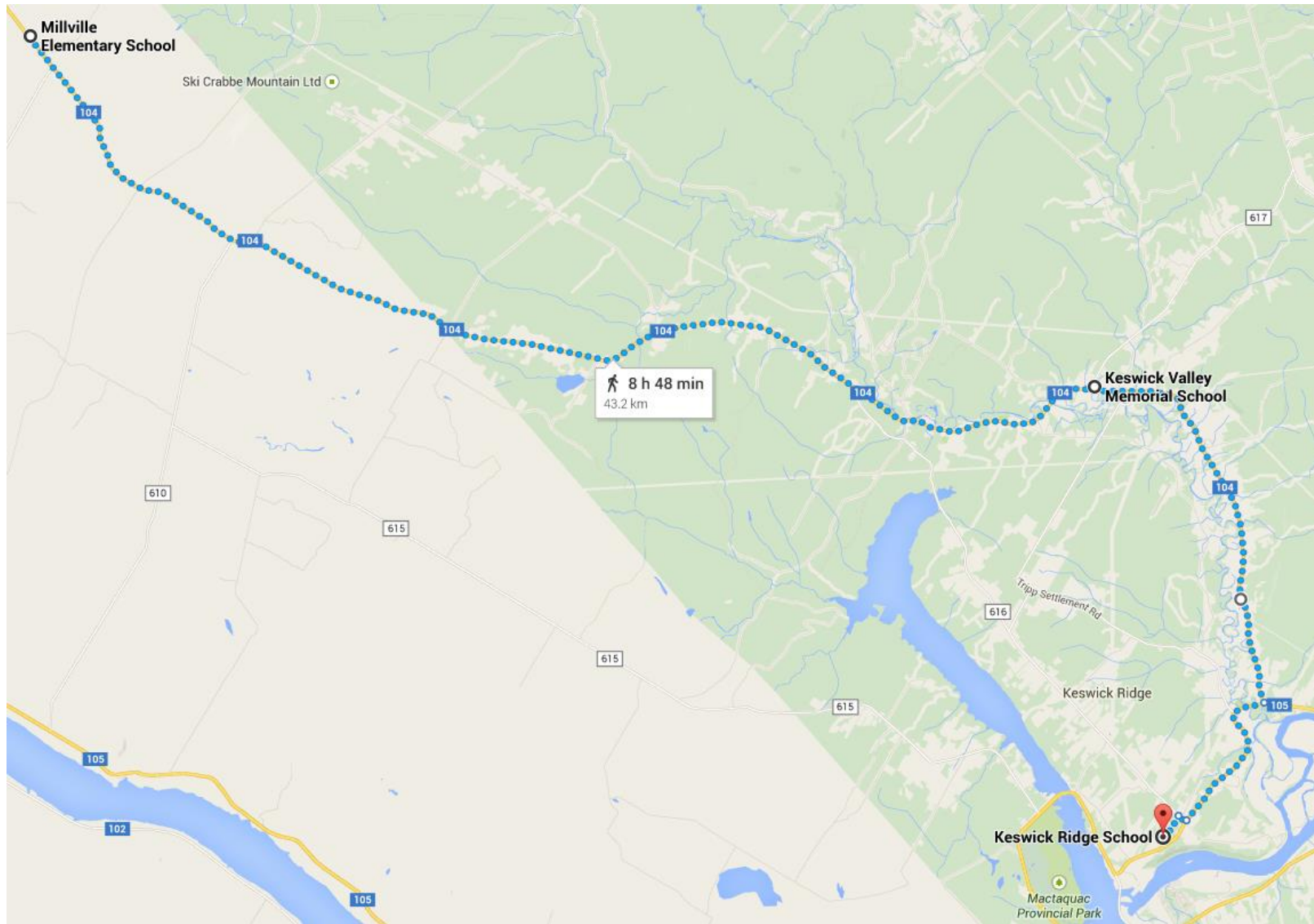
and

**Nackawic Schools to Millville Elementary
Segments for Map #12**

Segment #	School	Distance	From		To	Location
74	NHS/NMS/NES	5.00	Pokiok Road - torn down Irving gas station	to	Otis Drive & Old Bridge Road	Nackawic
75	NHS/NMS/NES	3.75	Otis Drive & Old Bridge Road	to	To Nackawic school cluster (Landeggar & McNair)	Nackawic
76	NHS/NMS/NES	5.00	To school cluster (Landeggar & McNair)	to	Route 605 & Valley Forest Road (Mill Woodyard Road)	Nackawic
77	NHS/NMS/NES	5.00	Route 605 & Valley Forest Road (Mill Woodyard Road)	to	Route 605 & Crossing Road	Temperance Vale
78	NHS/NMS/NES	5.00	Route 605 & Crossing Road	to	1202 Route 605	
79	MES	4.30	1202 Route 605	to	MES	Millville

Notes:

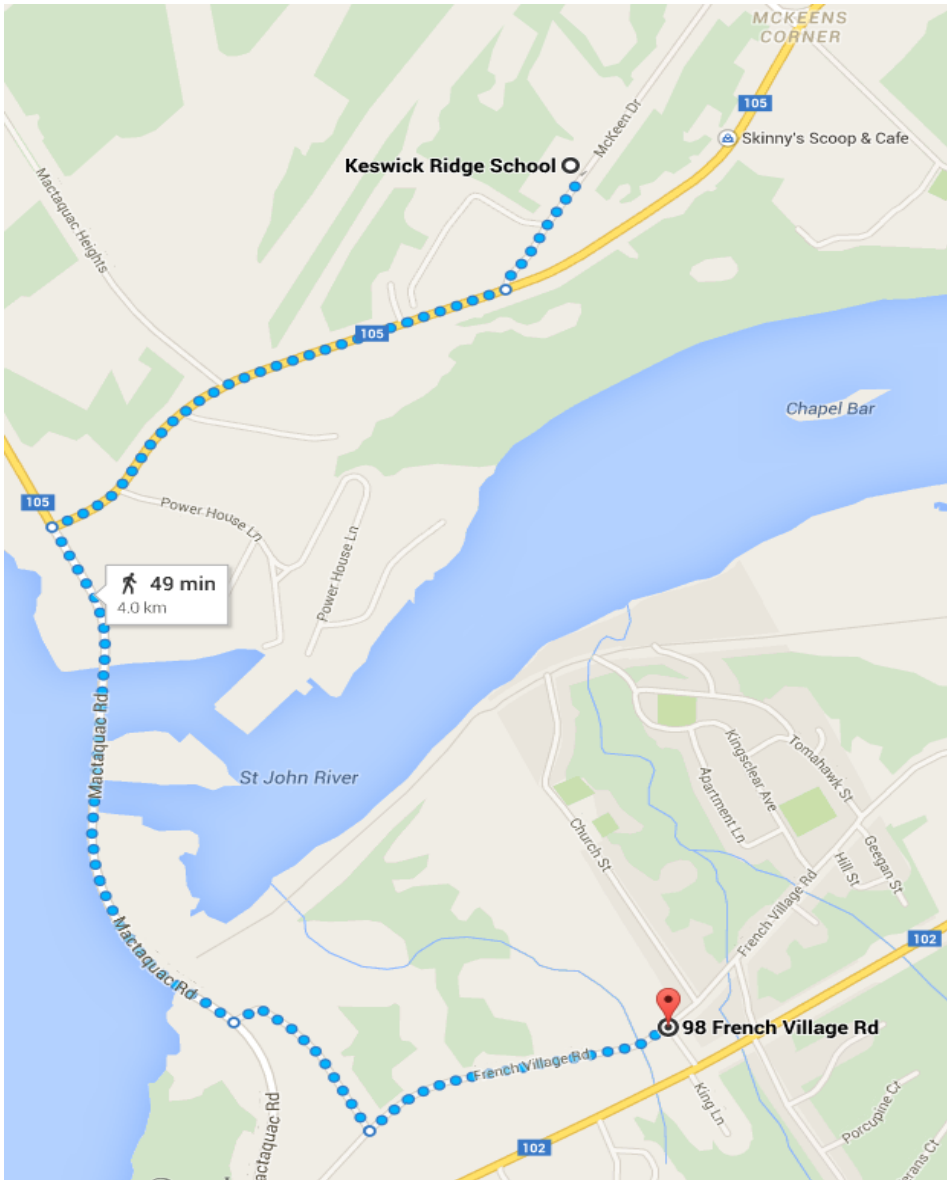
Health & Safety – bridge crossing St. John River to Nackawic



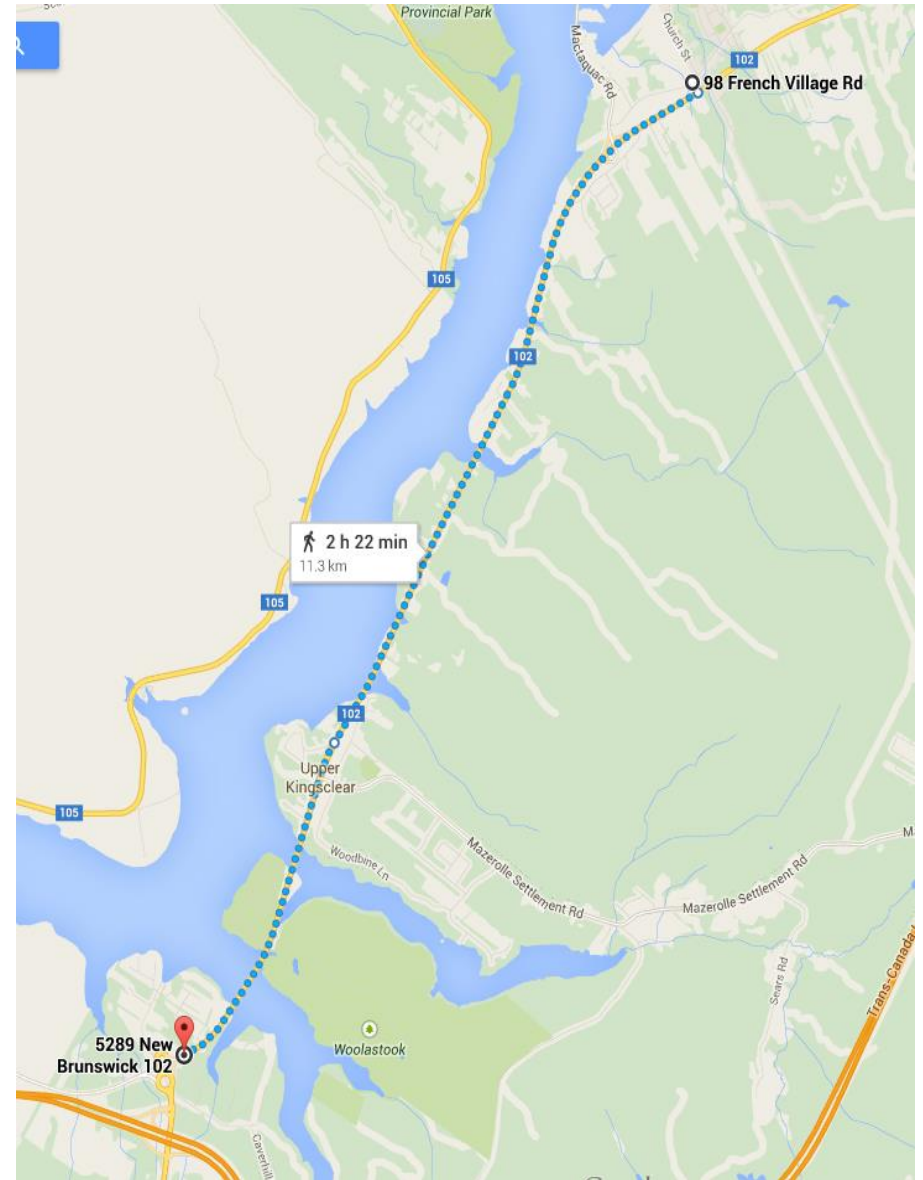
**Millville Elementary to Keswick Ridge School
Map #13**

Millville Elementary to Keswick Ridge School Segments for Map #13

Segment #	School	Distance	From		To	Location
80	MES	4.50	MES	to	Route 104 & Valley Forest Road (or Napadogan Rd.?)	in the middle of nowhere
81	MES	4.40	Route 104 & Valley Forest Road (or Napadogan Rd.?)	to	3081 Route 104	Upper Hainesville
82	MES	3.75	3081 Route 104	to	Route 104 & Grub Road	Lower Hainesville
83	KVMS	5.00	Route 104 & Grub Road	to	Route 104 & Central Hainesville Road	
84	KVMS	5.00	Route 104 & Central Hainesville Road	to	Route 104 & Route 616	Morehouse Corner
85	KVMS	4.60	Route 104 & Route 616	to	Route 104 & Sisson Settlement Road	Burttt's Corner
86	KVMS	1.76	Route 104 & Sisson Settlement Road	to	KVMS	Burttt's Corner
87	KVMS	6.50	KVMS	to	373 Route 104 (yellow house past chick hatchery)	Burttt's Corner
88	KRS	5.00	373 Route 104 (yellow house past chick hatchery)	to	Route 105 & Potato Lane (vegetable stand)	Mouth of Keswick
89	KRS	4.00	Route 105 & Potato Lane (vegetable stand)	to	KRS	Keswick Ridge



**Keswick Ridge School to Kingsclear First Nation
Map #14**



**Kingsclear First Nation to Longs Creek
Map #15**

(98 French Village Rd is Kingsclear FN)

Keswick Ridge School to Kingsclear First Nation Segments for Map #14

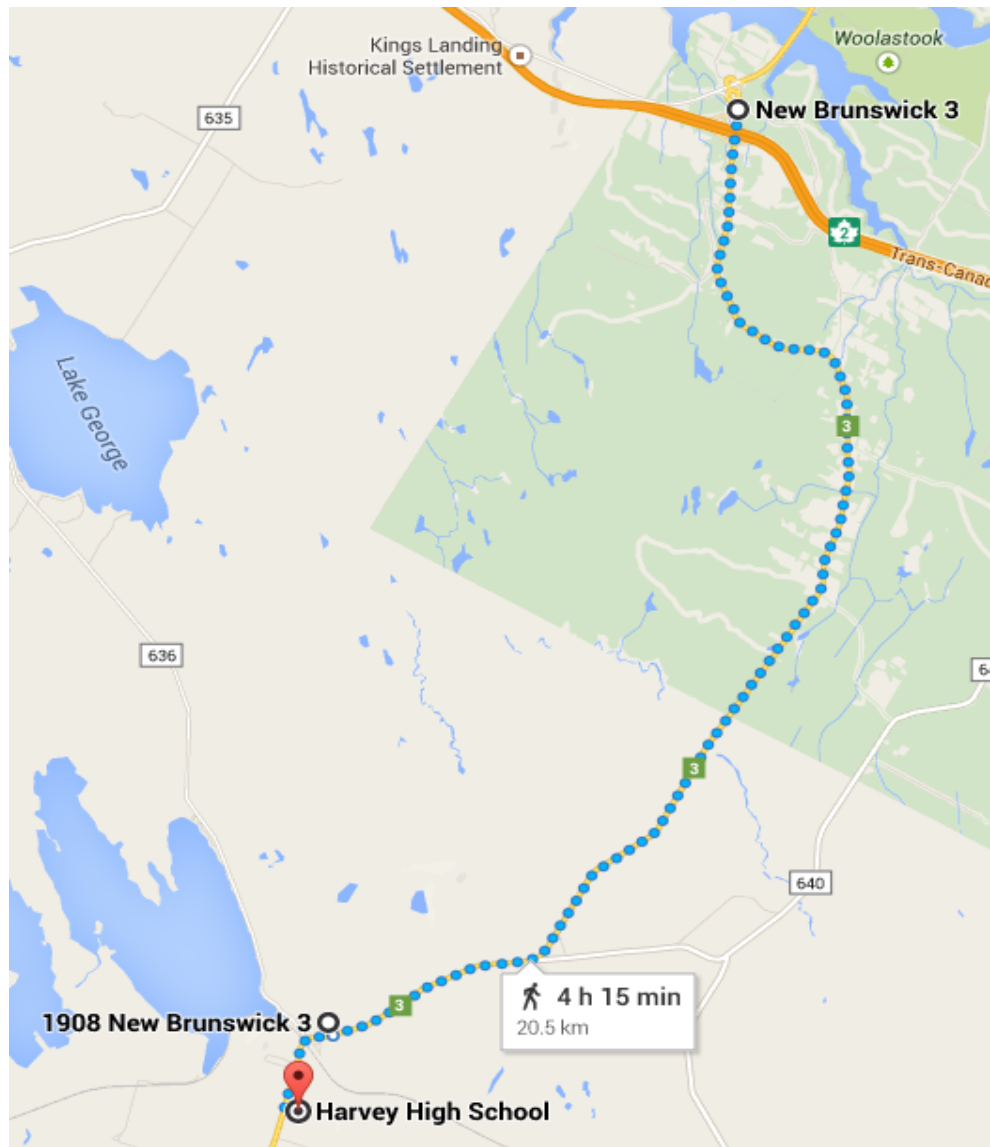
and

Kingsclear First Nation to Longs Creek Segments for Map #15

Segment #	School	Distance	From		To	Location
90		4.00	KRS	to	98 French Village Road - Kingsclear FN	Kingsclear
91	KCS	4.40	98 French Village Road - Kingsclear FN	to	Route 102 & Anderson Lane	Upper Kingsclear
92	KCS	5.80	Route 102 & Anderson Lane	to	Route 102 & Woolastook Park	Upper Kingsclear
93	KCS	2.40	Route 102 & Woolastook Park	to	start of Route 3 (after the traffic circle at truck scales	Longs Creek

Notes:

Health & Safety – crossing the Mactaquac Dam



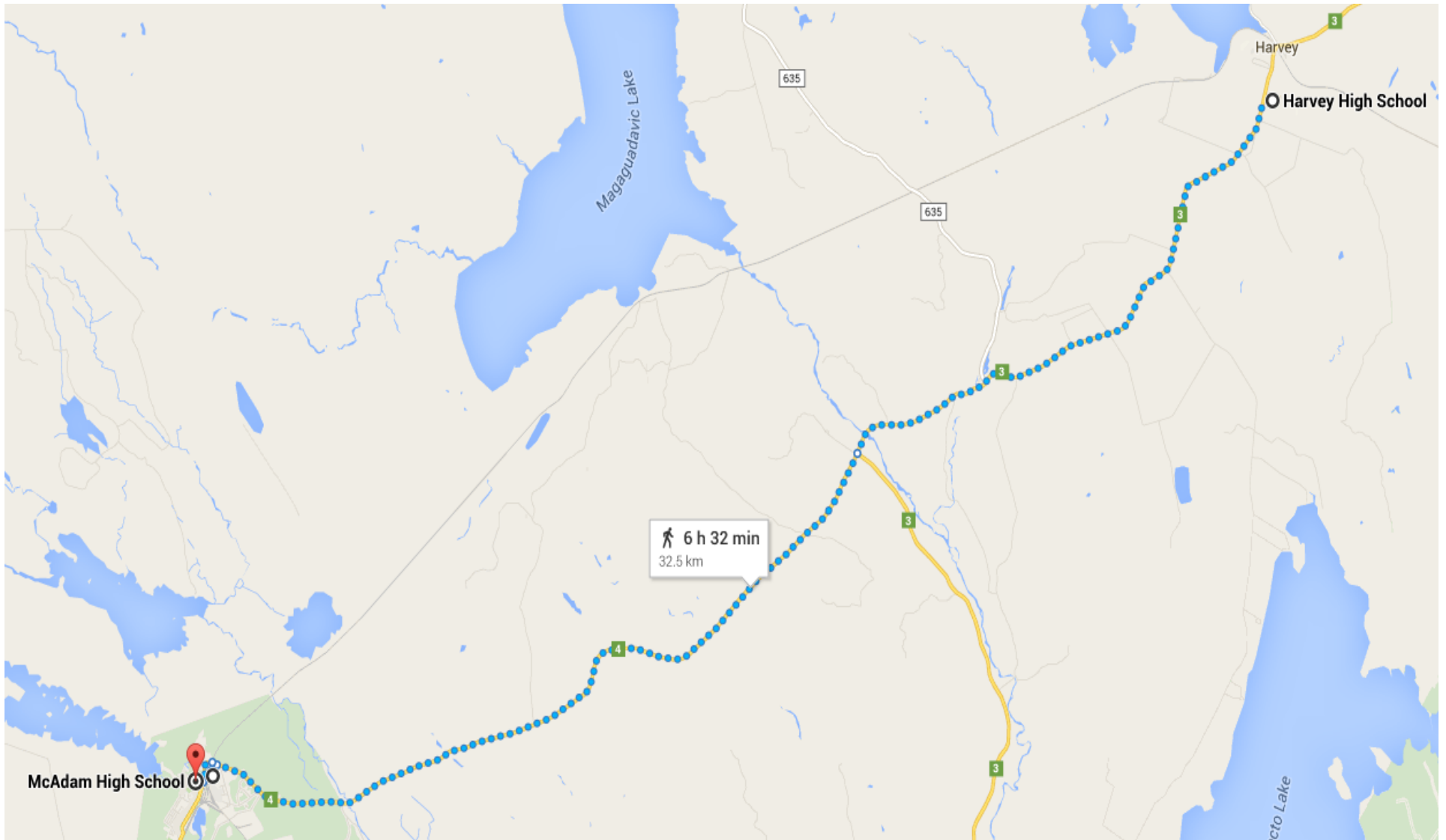
Longs Creek to Harvey High School
Map #16
(1908 New Brunswick 3 is Harvey Elementary)

Longs Creek to Harvey High School Segments for Map #16

Segment #	School	Distance	From		To	Location
94	HHS/HES	4.70	start of Route 3 (after the traffic circle at truck scales	to	Route 3 & New Market Bye Road	New Market
95	HHS/HES	4.00	Route 3 & New Market Bye Road	to	Route 3 & Hunter Road	Smithfield
96	HHS/HES	5.00	Route 3 & Hunter Road	to	1370 Route 3 (small dirt road on right side)	
97	HHS/HES	5.00	1370 Route 3 (small dirt road on right side)	to	Irving gas station Route 3	Harvey
98	HHS/HES	0.40	Irving gas station Route 3	to	HES	Harvey
99	HHS/HES	1.50	HES	to	HHS	Harvey

Notes:

Health & Safety – highway overpass at Long’s Creek



**Harvey High School to McAdam High School
Map #17**

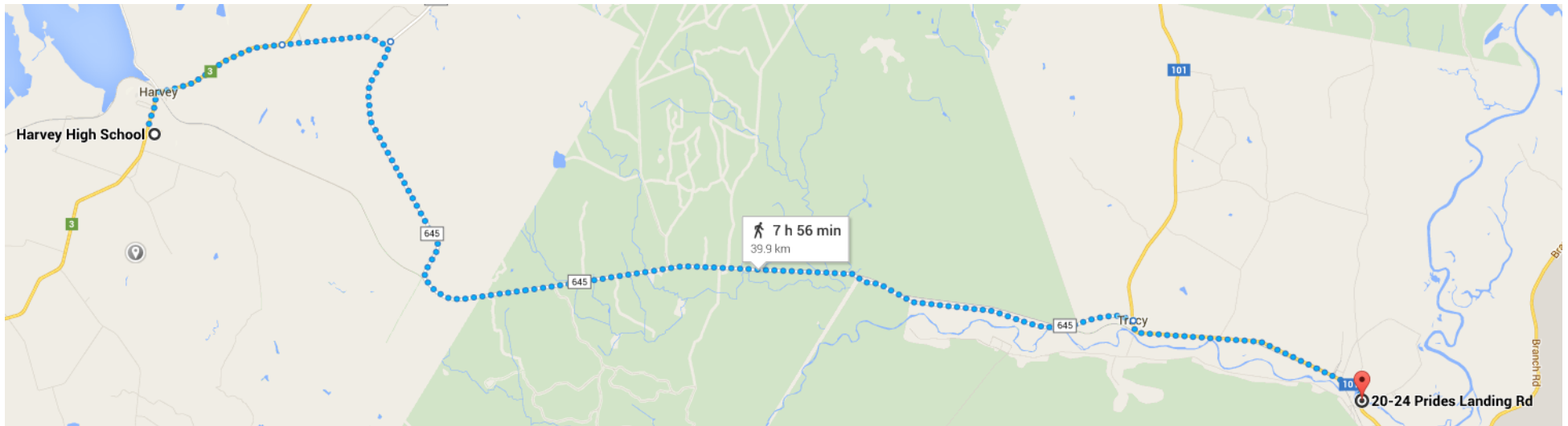
Harvey High School to McAdam High School Segments for Map #17

Segment #	School	Distance	From		To	Location
100	HHS/HES	4.00	HHS	to	Route 3 & Swan Road	Manners Sutton
101	HHS/HES	5.50	Route 3 & Swan Road	to	Route 3 & Route 635	York Mills
102	HHS/HES	3.50	Route 3 & Route 635	to	Route 4 & Reynold Road	Thomaston Corner
103	McAdamHS/MES	5.00	Route 4 & Reynold Road	to	467 Route 4 (Unique Family Gifts)	
104	McAdamHS/MES	5.00	467 Route 4 (Unique Family Gifts)	to	1055 Route 4	
105	McAdamHS/MES	5.00	1055 Route 4	to	Harvey Road & Quality Way	
106	McAdamHS/MES	1.50	Harvey Road & Quality Way	to	McAdam Elem	McAdam
107	McAdamHS/MES	1.20	McAdam Elem	to	McAdam High	McAdam

Note: at this point the relay could pick up again at Route 3 & Route 640 the next day

or the return trip through Harvey to Route 640 by using the following segments:

Segment #	School	Distance	From		To	Location
108	McAdamHS/MES	5.00	McAdam High	to	1385 Route 4 (going back towards Harvey)	
109	McAdamHS/MES	5.00	1385 Route 4 (going back towards Harvey)	to	895 Route 4	
110	McAdamHS/MES	5.00	895 Route 4	to	Route 4 & Christie Ridge turning spot	
111	HHS/HES	5.00	Route 4 & Christie Ridge turning spot	to	3225 Route 3	
112	HHS/HES	5.40	3225 Route 3	to	Route 3 & Frog Lake Road	Coburn
113	HHS/HES	5.10	Route 3 & Frog Lake Road	to	Route 3 & Charlie Little Road	Harvey
114	HHS/HES	5.80	Route 3 & Charlie Little Road	to	Route 3 & Route 640	Acton

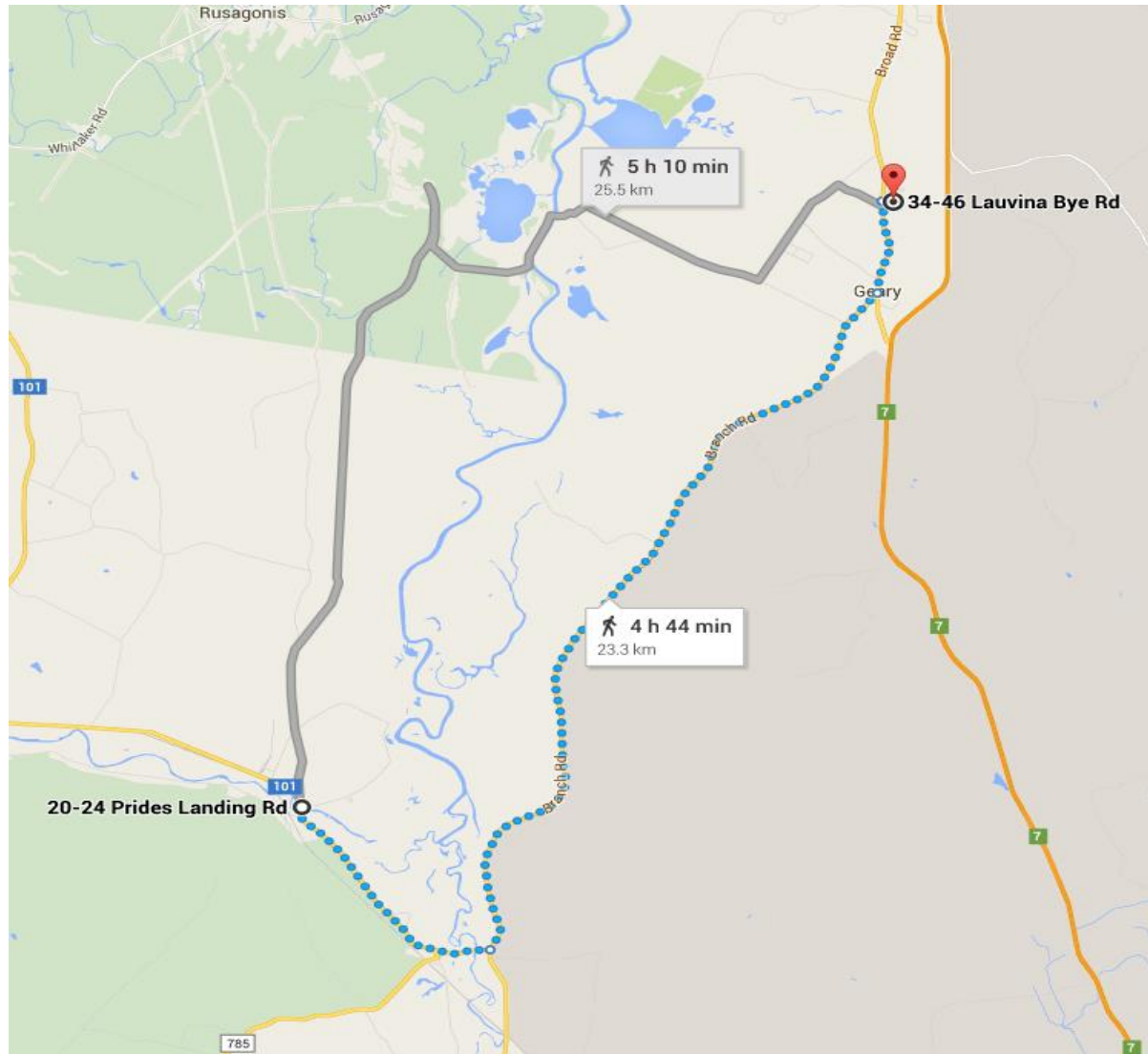


Harvey High School to Sunbury West School Map #18

(20-24 Prides Landing Rd is SWS)

Harvey High School to Sunbury West School Segments for Map #18

Segment #	School	Distance	From		To	Location
115	HHS/HES	6.00	Route 3 & Route 640	to	2285 Route 645	Cork
116	HHS/HES	3.50	2285 Route 645	to	Route 645 & Roach Road	
117	HHS/HES	5.75	Route 645 & Roach Road	to	1124 Route 645	
118	HHS/HES	5.75	1124 Route 645	to	455 Route 645	Rooth
119	SWS	5.00	455 Route 645	to	235 Rooth Road	Tracy
120	SWS	5.00	235 Rooth Road	to	Heritage Drive & Boone Road	
121	SWS	4.50	Heritage Drive & Boone Road	to	SWS	Fredericton Junction

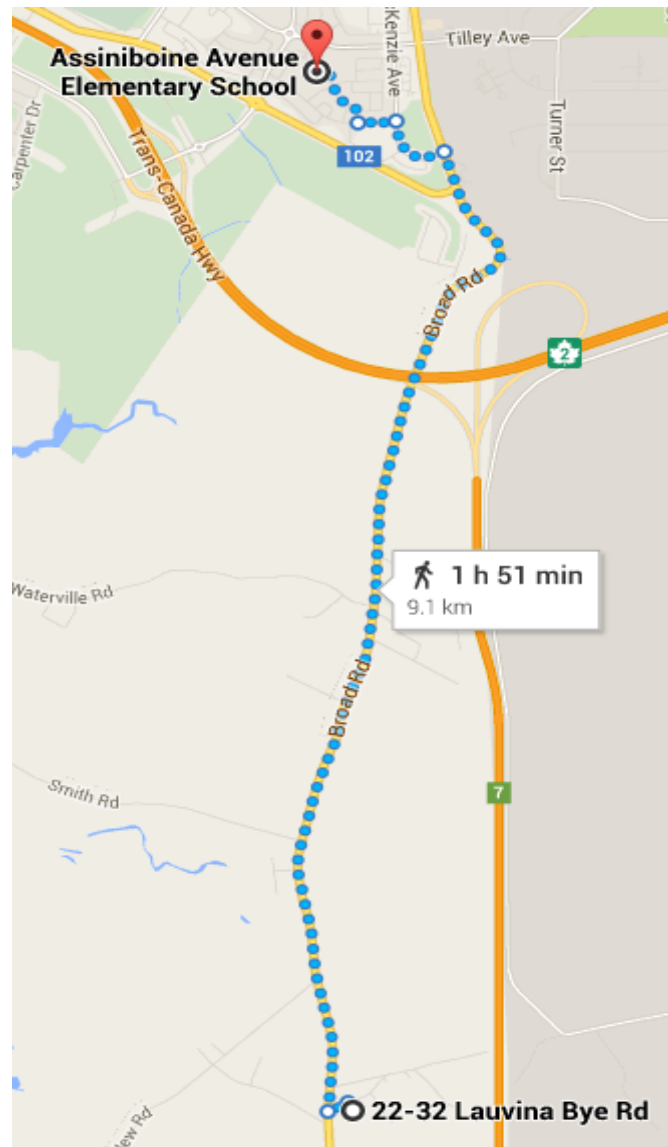


Sunbury West School to Geary Elementary School Map #19

(20-24 Prides Landing Rd is SWS and 34-46 Lauvina Bye Rd is GE)

Sunbury West School to Geary Elementary School Segments for Map #19

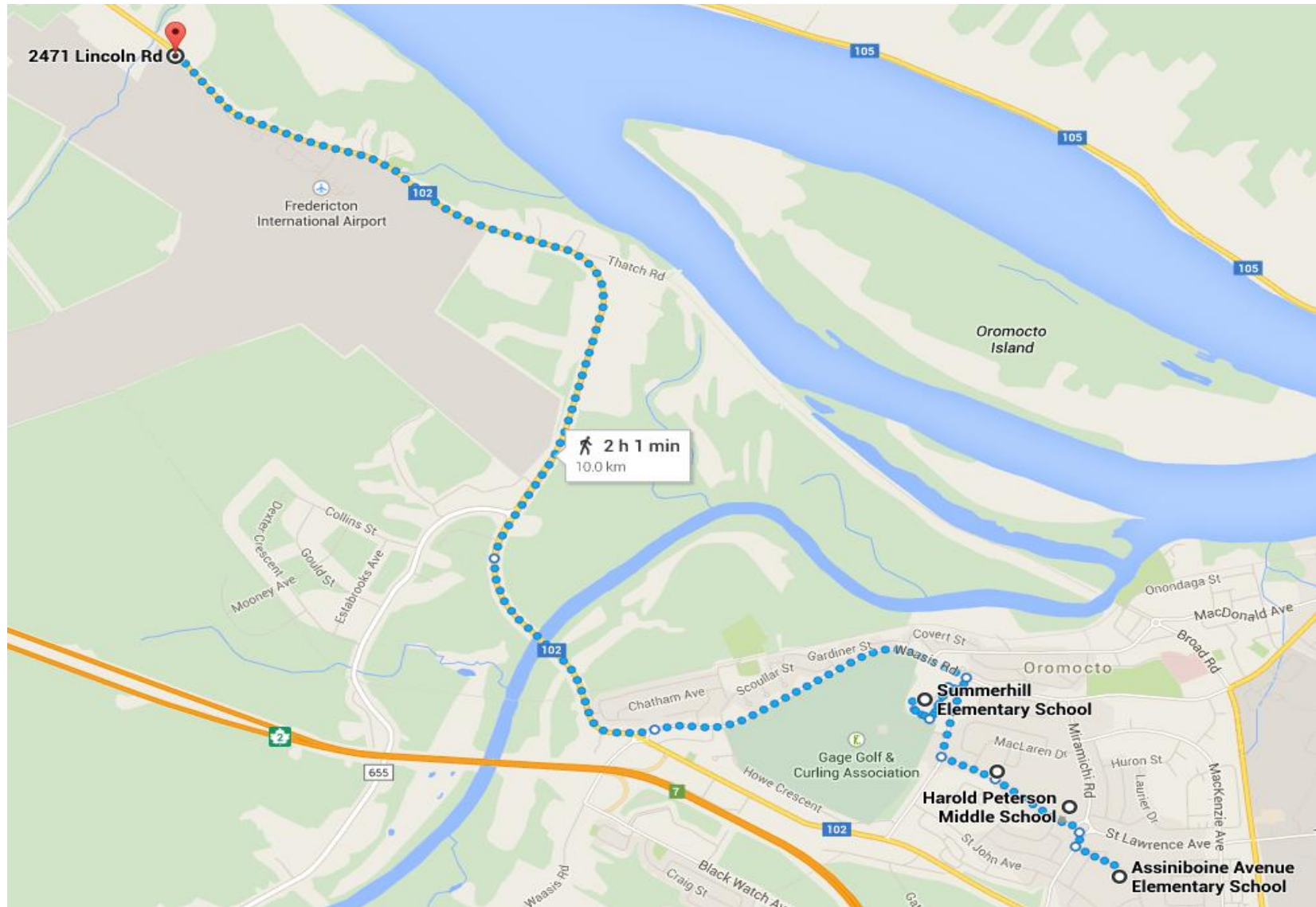
Segment #	School	Distance	From		To	Location
122	SWS	5.00	SWS	to	Route 101 & Branch Road	Central Blissville
123	SWS	5.40	Route 101 & Branch Road	to	1108 Branch Road	
124	SWS	5.30	1108 Branch Road	to	Branch Road & McLean Road	Central Blissville
125	GE	4.50	Branch Road & McLean Road	to	Branch Road & French Lake Road	Geary
126	GE	2.75	Branch Road & French Lake Road	to	GE	Geary



Geary Elementary School to Assiniboine Ave. Elementary
Map #20
(22-32 Lauvina Bye Rd is GE)

Geary Elementary School to Assiniboine Ave. Elementary Segments for Map #20

Segment #	School	Distance	From		To	Location
127	GE	3.00	GE	to	Broad Road & Carr Road	Geary
128	GE	3.20	Broad Road & Carr Road	to	Broad Road & Robert Street	
129	AAE/HPM/GSE/SSE	2.80	Broad Road & Robert Street	to	AAE	Oromocto

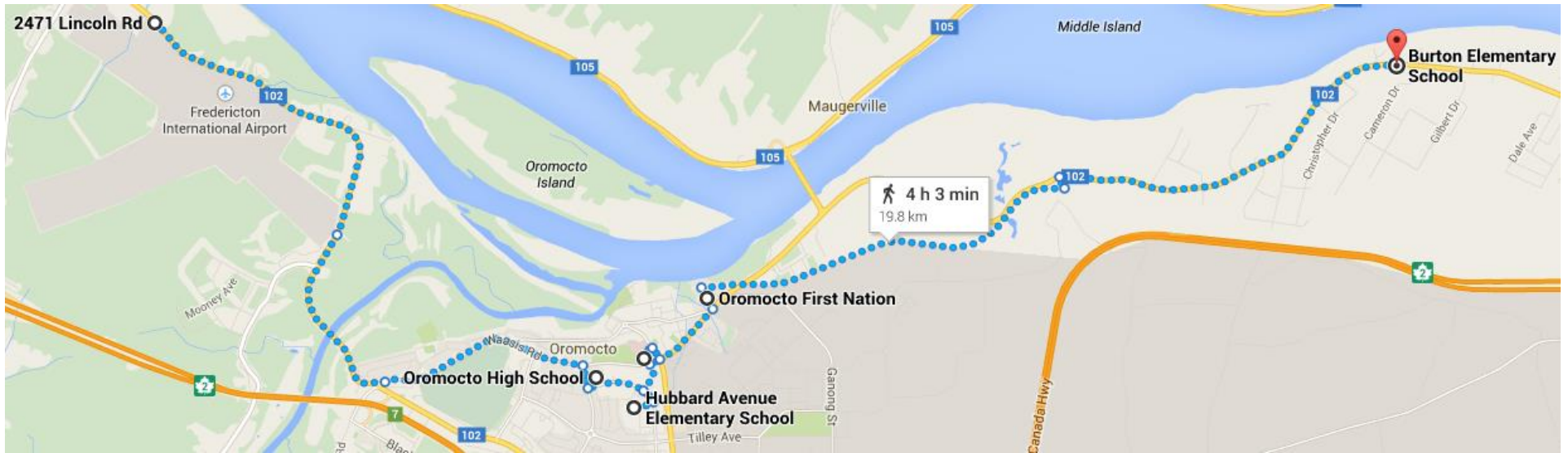


**Assiniboine Ave. Elementary to Lincoln Elem. Community School
Map #21**

(2471 Lincoln Road is LECS)

Assiniboine Ave. Elementary to Lincoln Elem. Community School Segments for Map #21

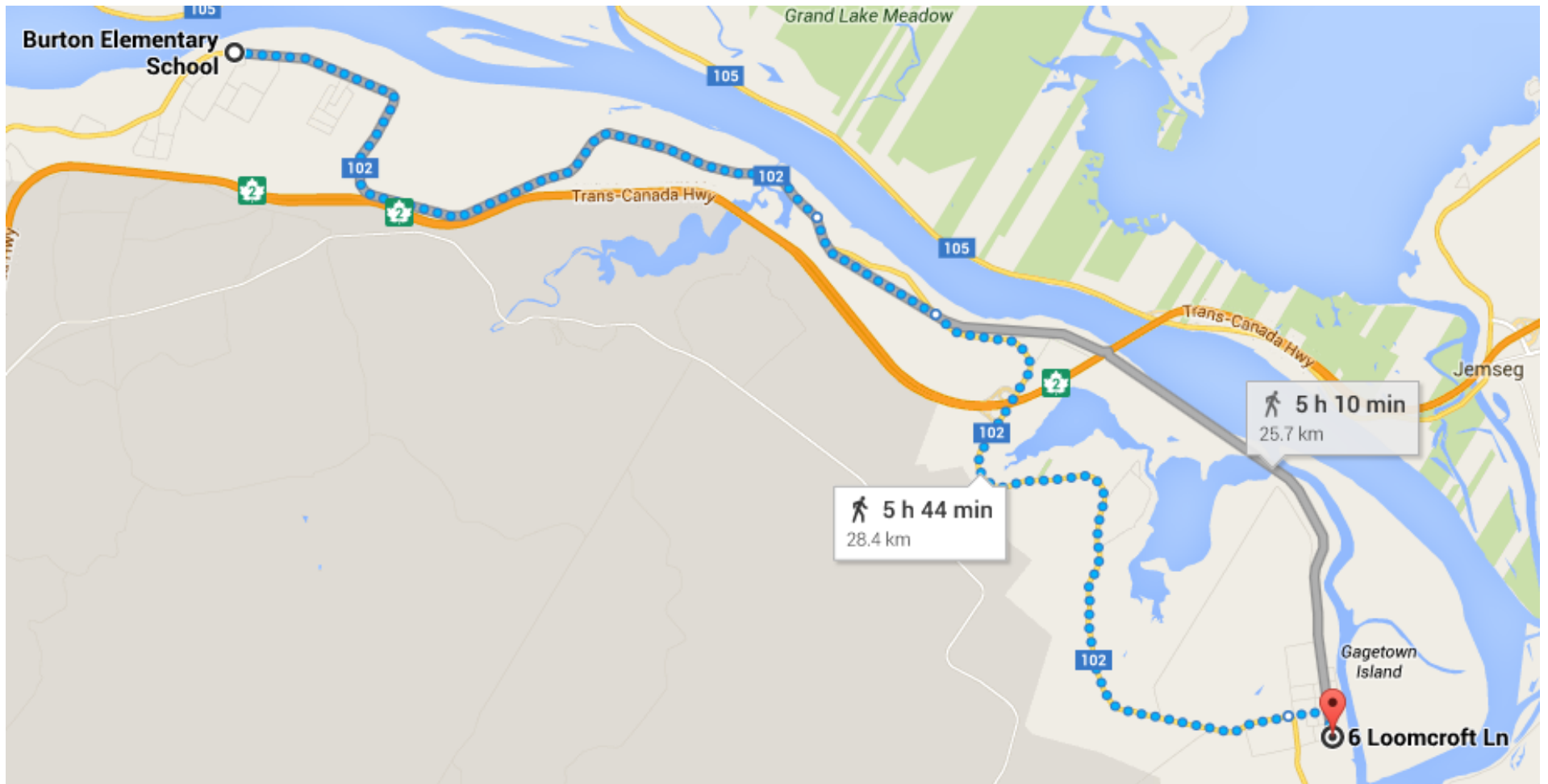
Segment #	School	Distance	From		To	Location
130	AAE/HPM/GSE/SSE	0.55	AAE	to	HPM	Oromocto
131	AAE/HPM/GSE/SSE	0.60	HPM	to	GSE	Oromocto
132	AAE/HPM/GSE/SSE	1.00	GSE	to	SSE	Oromocto
133	AAE/HPM/GSE/SSE	3.70	SSE	to	Route 102 & Route 655	
134	LCES	4.00	Route 102 & Route 655	to	LECS	Lincoln



Lincoln Elem. Community School to Burton Elementary School Map #22

Lincoln Elem. Community School to Burton Elementary School Segments for Map #22

Segment #	School	Distance	From		To	Location
135	LCES	4.00	LECS	to	Route 102 & Route 655	Lincoln
136	OHS/HAE/RVM	4.50	Route 102 & Route 655	to	OHS	Oromocto
137	OHS/HAE/RVM	0.80	OHS	to	HAE	Oromocto
138	OHS/HAE/RVM	0.70	HAE	to	RVM	Oromocto
139	OHS/HAE/RVM	4.50	RVM	to	175 Route 102	
140	BE	5.00	175 Route 102	to	BE	Burton

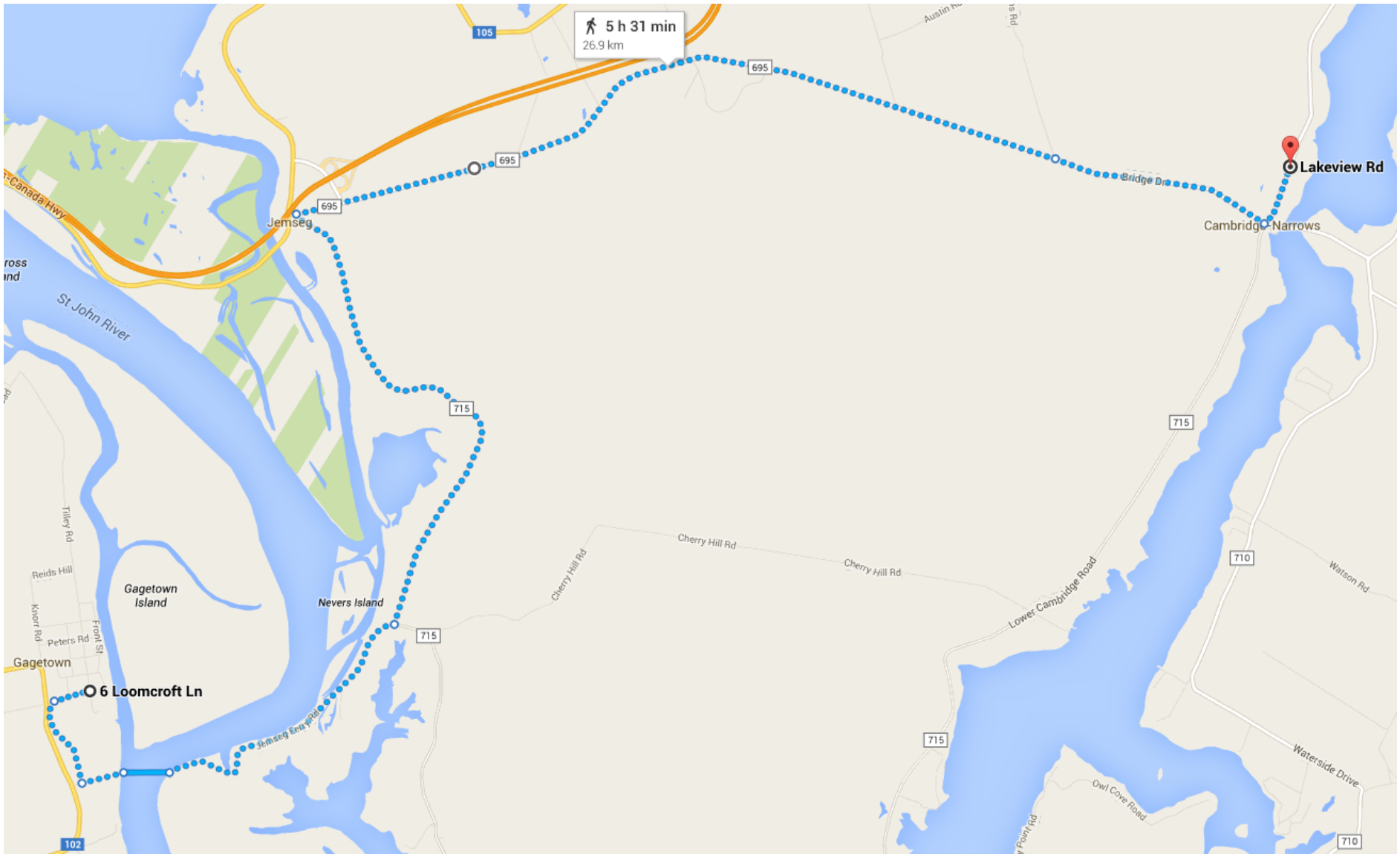


Burton Elementary School to Gagetown School Map #23

(6 Loomcroft Ln is Gagetown School)

Burton Elementary School to Gagetown School Segments for Map #23

Segment #	School	Distance	From		To	Location
141	BE	5.00		BE to	689 Route 102	
142	BE	5.00	689 Route 102	to	878 Route 102	Swan Creek
143	GS	5.00	878 Route 102	to	Route 102 & Range Road	Upper Gagetown
144	GS	5.00	Route 102 & Range Road	to	1775 Route 102	
145	GS	5.00	1775 Route 102	to	Route 102 & Warren Road	
146	GS	5.00	Route 102 & Warren Road	to	GS	Gagetown



**Gagetown School to Cambridge-Narrows School
Map #24**

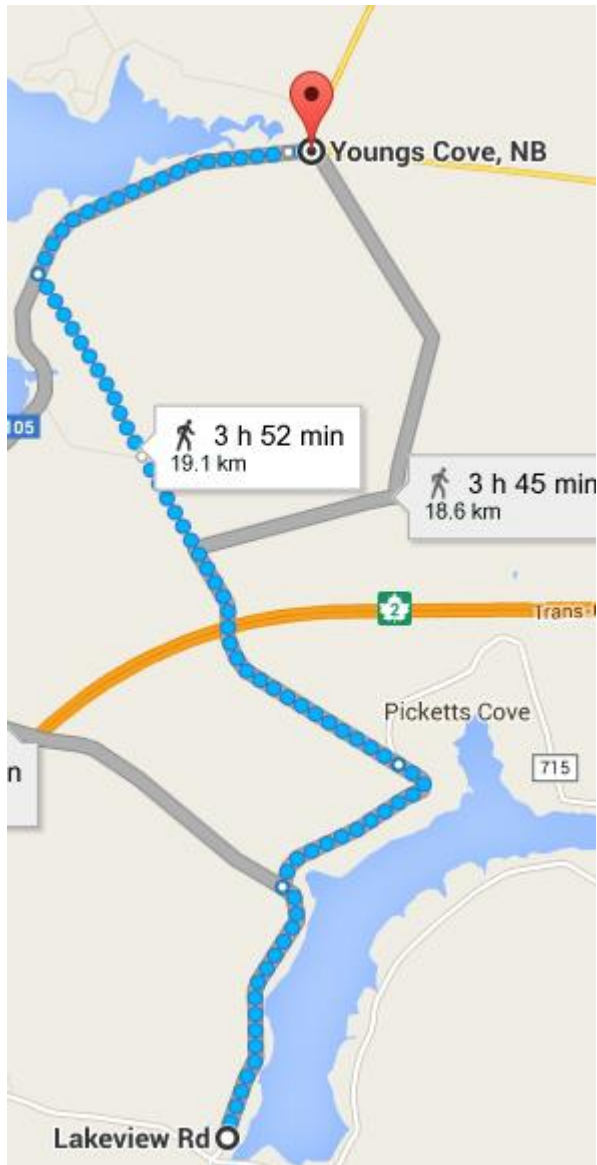
(Lakeview Rd. is Cambridge-Narrows School)

Gagetown School to Cambridge-Narrows School Segments for Map #24

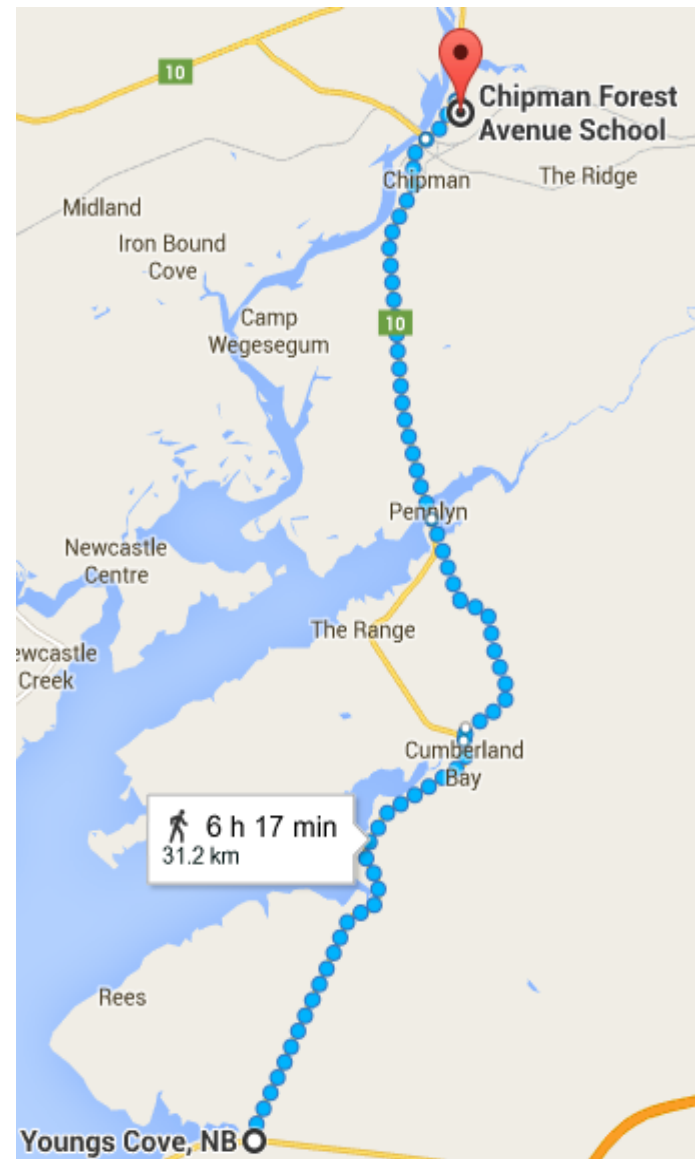
Segment #	School	Distance	From		To	Location
147	GS	3.00	GS	to	Ferry crossing to other side of river	Scovil
148	CN	5.00	Ferry crossing	to	520 Route 715	Lower Jemseg
149	CN	5.00	520 Route 715	to	Route 715 & Route 695	Jemseg
150	CN	4.00	Route 715 & Route 695	to	Route 695 & Reardon Road	
151	CN	4.00	Route 695 & Reardon Road	to	Bridge Drive & Knight Road	
152	CN	5.80	Bridge Drive & Knight Road	to	CNS	Cambridge Narrows

Notes:

Health & Safety – using the Gagetown Ferry



**Cambridge-Narrows School to Youngs Cove
Map #25
(Lakeview Rd is Cambridge-Narrows School)**



**Youngs Cove to Chipman Forest Ave. School
Map #26**

**Cambridge-Narrows School to Youngs Cove
Segments for Map #25**

and

**Youngs Cove to Chipman Forest Ave. School
Segments for Map #26**

Segment #	School	Distance	From		To	Location
153	CN	5.00		CN to	Lakeview Road & Pine Grove Lane	
154	CN	5.00	Lakeview Road & Pine Grove Lane	to	385 Union Settlement Road	
155	CN	5.20	385 Union Settlement Road	to	Route 105 & V Wiggins Road	Codys
156	CN	4.80	Route 105 & V Wiggins Road	to	Route 105 & Route 10	Youngs Cove
157		6.00	Route 105 & Route 10	to	Route 10 & Cumberland Point Road	
158		5.75	Route 10 & Cumberland Point Road	to	Route 10 & Cumberland Bay South Road	
159		4.60	Route 10 & Cumberland Bay South Road	to	Route 10 & Cox Point Road	
160	CPE/CFA	5.25	Route 10 & Cox Point Road	to	Route 10 & Drillon Road	
161	CPE/CFA	5.00	Route 10 & Drillon Road	to	Main Street & Industrial Park Road	
162	CPE/CFA	5.00	Main Street & Industrial Park Road	to	CFA	Chipman



Chipman Forest Ave. School to Minto Memorial High School
Map #27
(162 Bridge St is Chipman Elementary School)

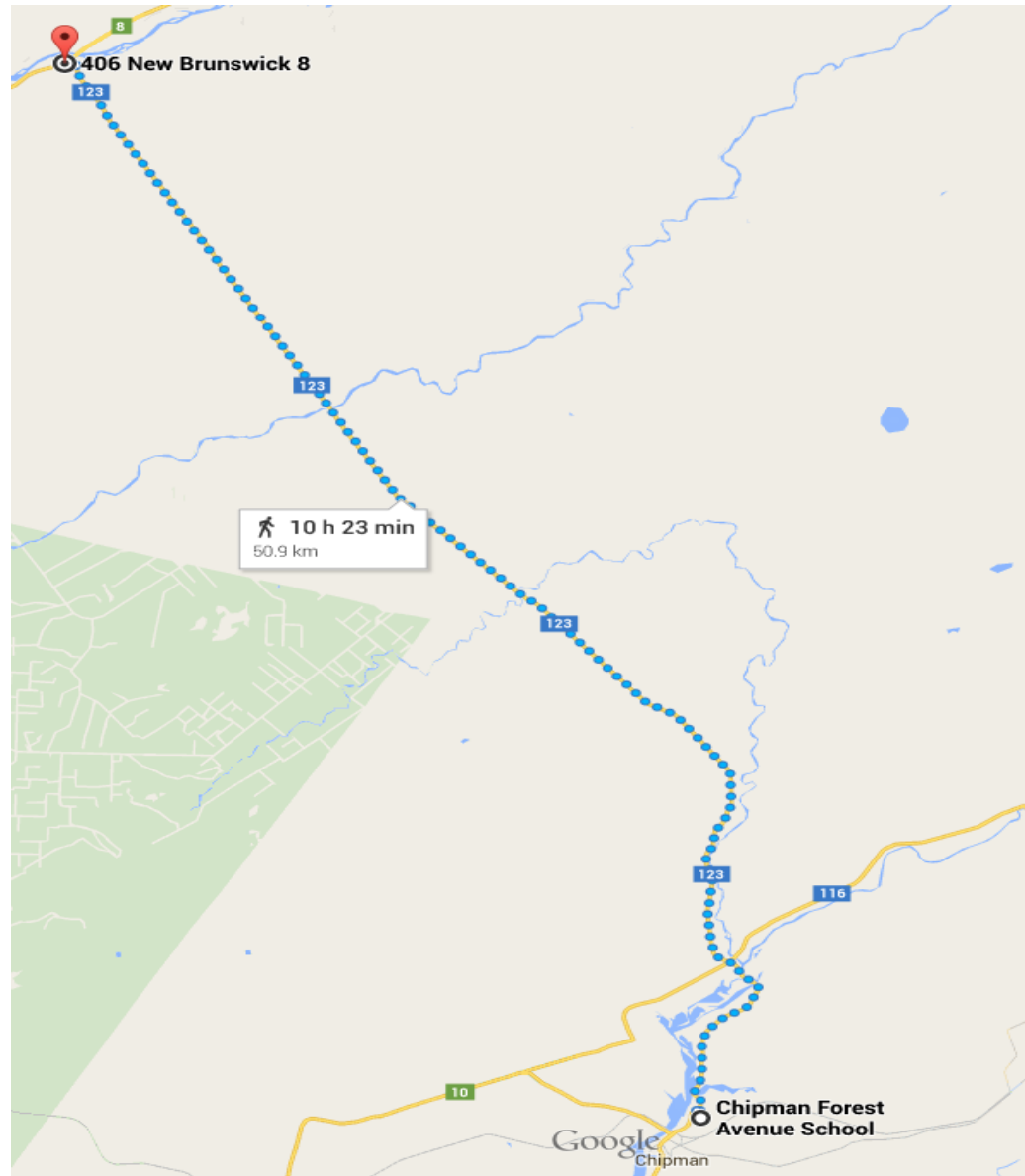
Chipman Forest Ave. School to Minto Memorial High School Segments for Map #27

Segment #	School	Distance	From		To	Location
163	CPE/CFA	2.80		CFA to	CPE	Chipman
164	CPE/CFA	5.00		CPE to	386 Pleasant Dr. Post Road (going to Minto)	
165	CPE/CFA	5.00	386 Pleasant Dr. Post Road (going to Minto)	to	777 Post Road (going to Minto)	
166	CPE/CFA	4.00	777 Post Road (going to Minto)	to	1205 Post Road (going to Minto)	
167	MintoHS/MES	5.00	1205 Post Road (going to Minto)	to	1745 Post Road	Minto
168	MintoHS/MES	3.00	1745 Post Road	to	Minto Elem	Minto
169	MintoHS/MES	2.70	Minto Elem	to	Minto Memorial High	Minto

Note: at this point the relay could pick up again at Chipman Forest Ave. School

or the return trip from Minto to Chipman by using the following segments:

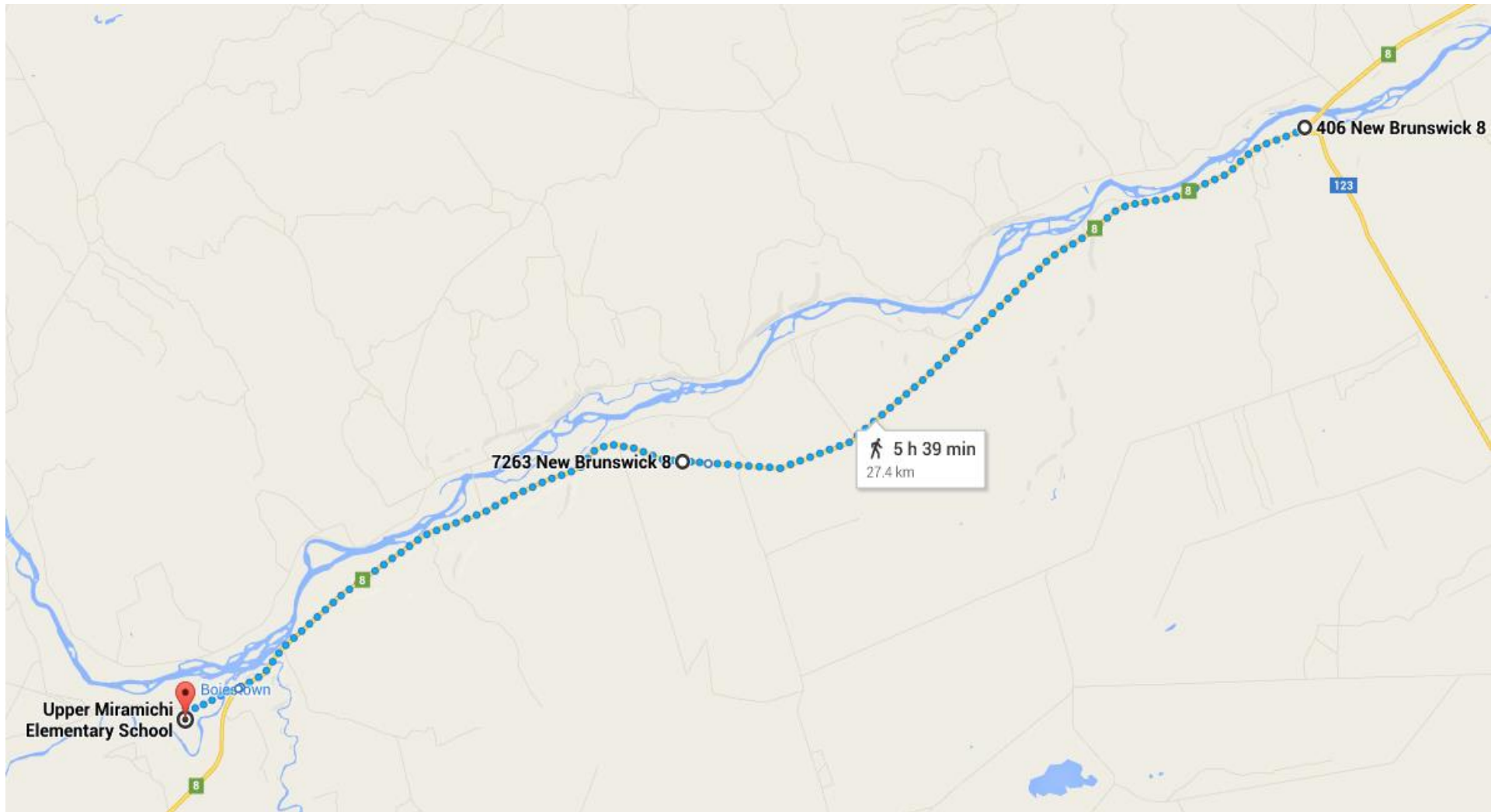
Segment #	School	Distance	From		To	Location
170	MintoHS/MES	5.00	Minto Memorial High	to	1745 Post Road	Minto
171	MintoHS/MES	5.00	1745 Post Road	to	1205 Post Road	
172	CPE/CFA	4.00	1205 Post Road	to	777 Post Road (going to Chipman)	
173	CPE/CFA	5.00	777 Post Road (going to Chipman)	to	386 Pleasant Dr. Post Road (going to Chipman)	
174	CPE/CFA	4.85	386 Pleasant Dr. Post Road (going to Chipman)	to	76 McLeod Ave	Chipman



**Chipman Forest Ave. School to Doaktown Elementary School
Map #28**

Chipman Forest Ave. School to Doaktown Elementary School Segments for Map #28

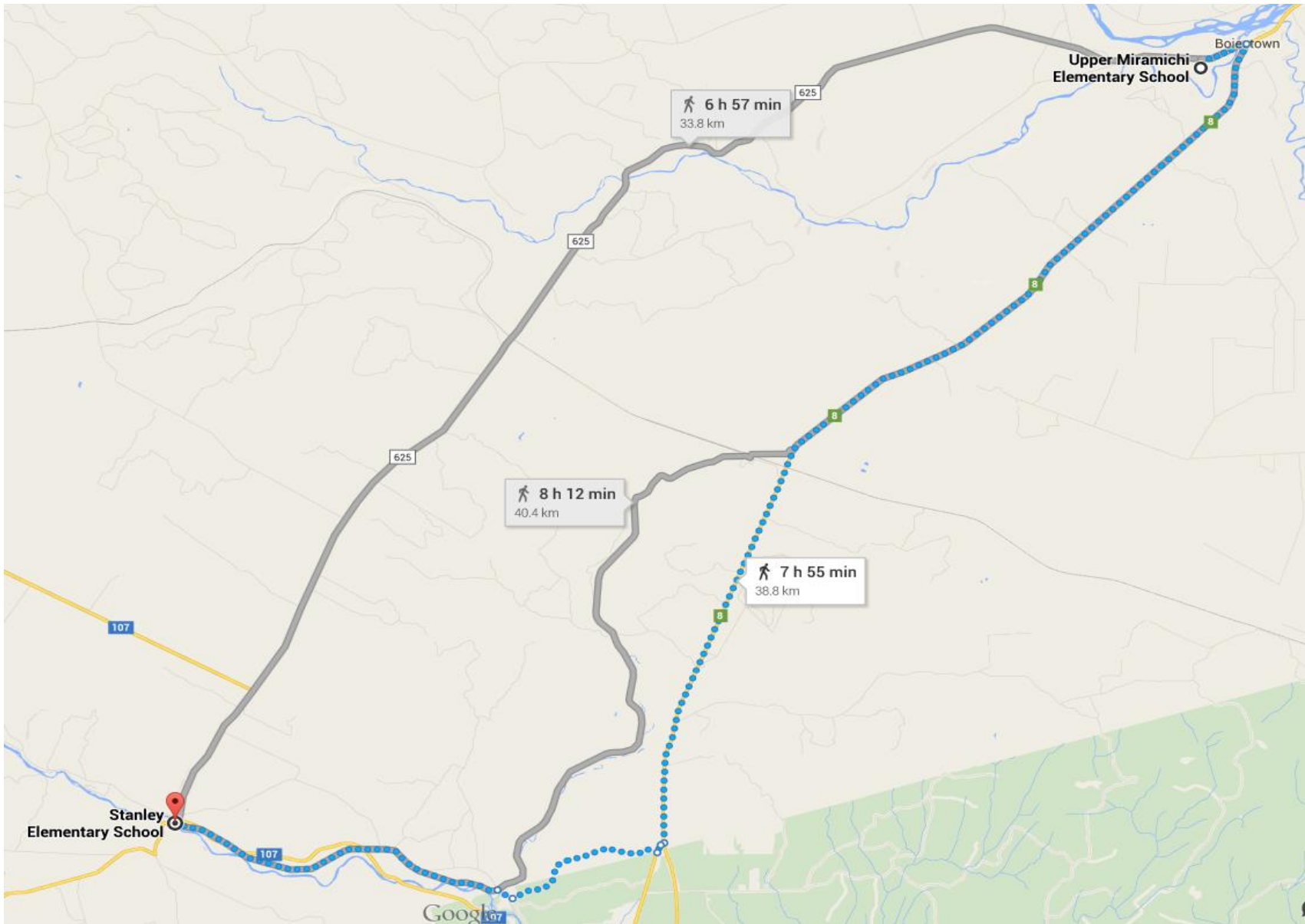
Segment #	School	Distance	From		To	Location
175	CPE/CFA	5.00	76 McLeod Ave	to	Route 123 & Darrah Road & Hopkins Road	
176	CPE/CFA	5.00	Route 123 & Darrah Road & Hopkins Road	to	347 Gaspereau East Road	
177	CPE/CFA	5.00	347 Gaspereau East Road	to	3425 Route 123	
178	CPE/CFA	6.50	3425 Route 123	to	2715 Route 123	
179	DES	6.00	2715 Route 123	to	2165 Route 123	
180	DES	5.00	2165 Route 123	to	1630 Route 123	
181	DES	5.00	1630 Route 123	to	1136 Route 123	
182	DES	5.50	1136 Route 123	to	Route 123 & Bettsburg Road	
183	DES	5.00	Route 123 & Bettsburg Road	to	DES	Doaktown



Doaktown Elementary School to Upper Miramichi Elementary School
Map #29
(7263 is Central NB Academy)

Doaktown Elementary School to Upper Miramichi Elementary School Segments for Map #29

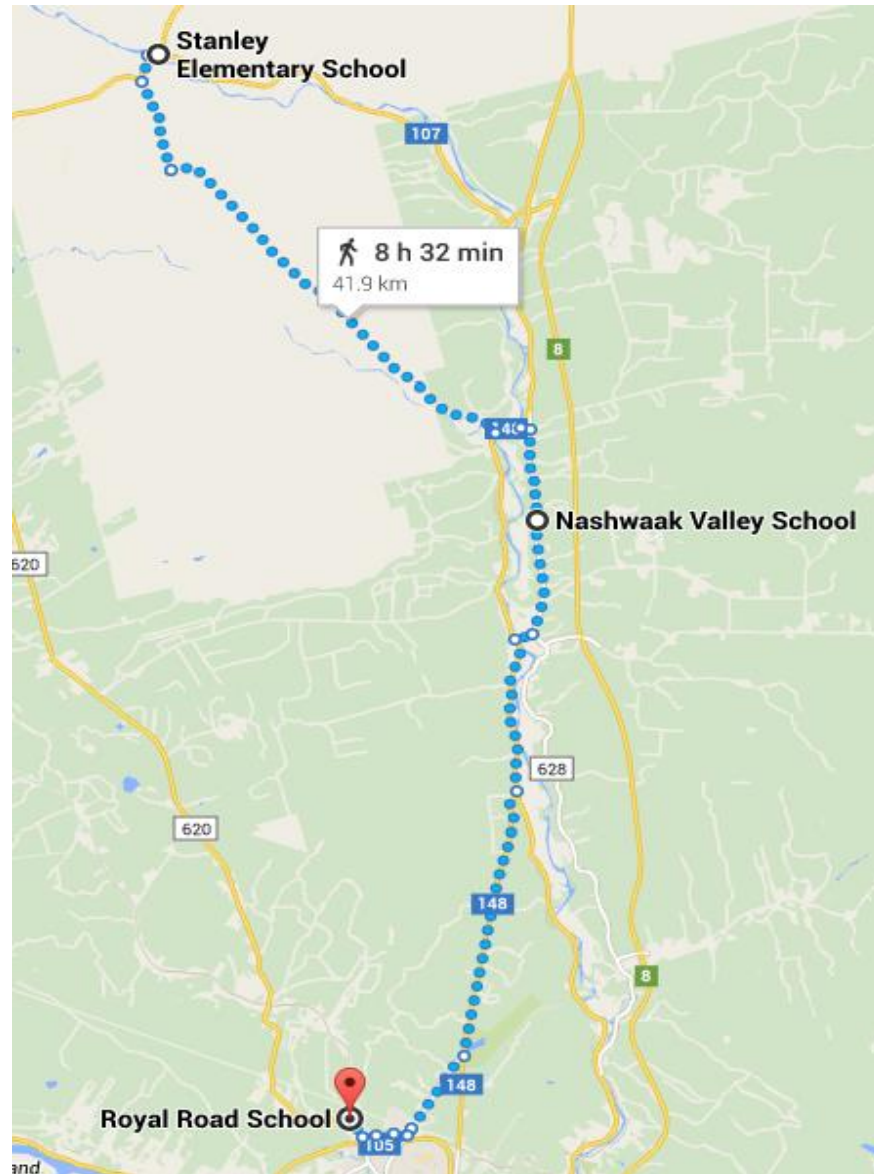
Segment #	School	Distance	From		To	Location
184	DES	4.00	DES	to	Lyons Lane	Nelson Hollow
185	DES	4.50	Lyons Lane	to	7719 Route 8	New Brandon
186	CNBA	3.50	7719 Route 8	to	CNBA	New Brandon
187	CNBA	5.25	CNBA	to	Porter Cove Road	Ludlow
188	UMES	3.50	Porter Cove Road	to	Route 8 & Bamford Road	Ludlow
189	UMES	4.00	Route 8 & Bamford Road	to	UMES	Boiestown



**Upper Miramichi Elementary School to Stanley Schools
Map #30**

Upper Miramichi Elementary School to Stanley Schools Segments for Map #30

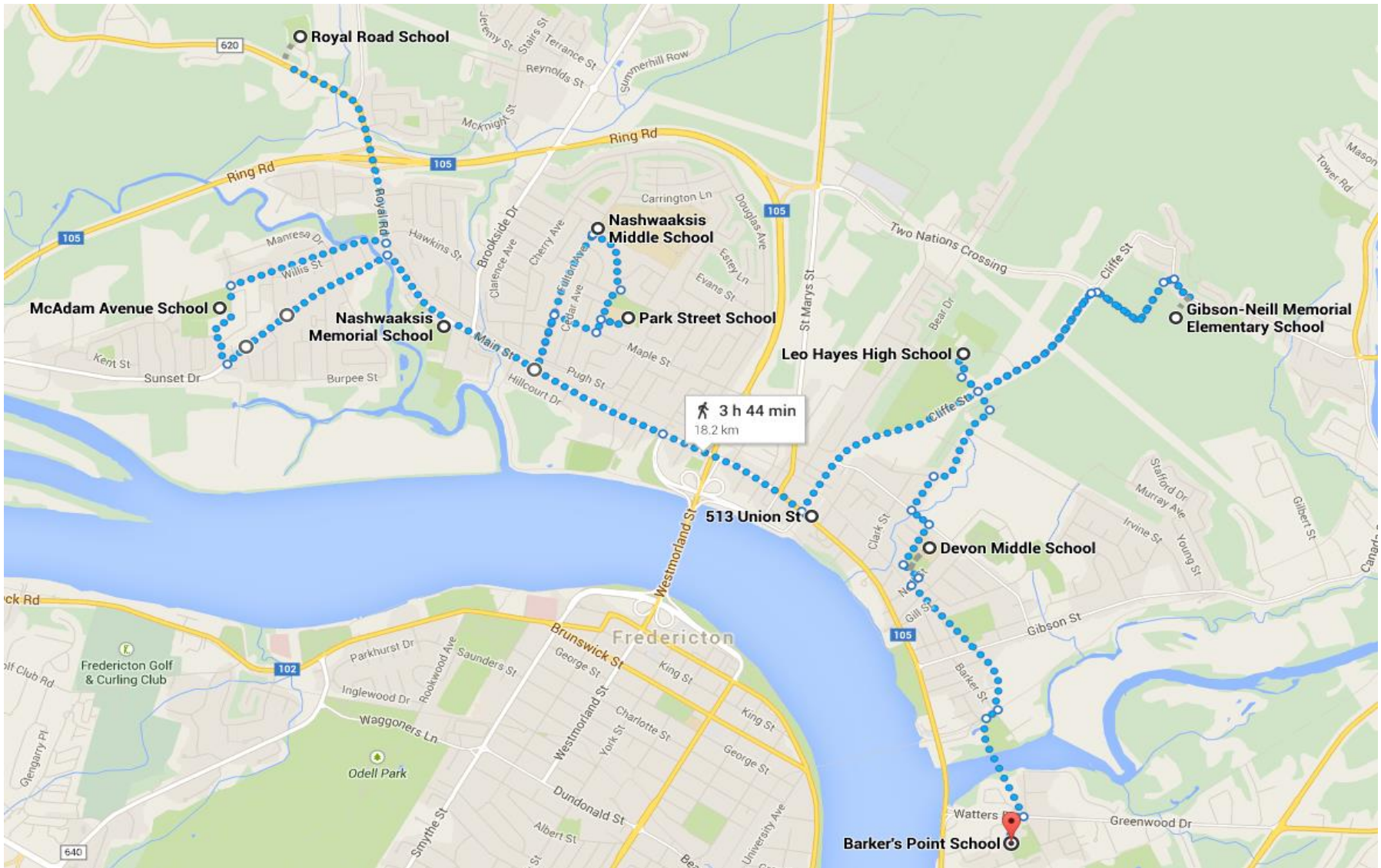
Segment #	School	Distance	From		To	Location
190	UMES	5.40	UMES	to	Route 8 & Tom Brown Road	
191	UMES	5.00	Route 8 & Tom Brown Road	to	5169 Route 8	Astle
192	UMES	5.30	5169 Route 8	to	A Street (mailboxes)	McGivney
193	UMES	5.00	A Street (mailboxes)	to	Route 8 & Arbor Lane	South Portage Baptist Bible Church
194	SES/SRHS	5.00	Route 8 & Arbor Lane	to	Pleasant Valley Road & Armstrong Rd	
195	SES/SRHS	5.00	Pleasant Valley Road & Armstrong Rd	to	Cross Creek Road & Dump Road	Cross Creek Station
196	SES/SRHS	3.25	Cross Creek Road & Dump Road	to	499 Route 107 & Cross Creek Road	
197	SES/SRHS	4.75	499 Route 107 & Cross Creek Road	to	SES/SRHS	Stanley



**Stanley Schools to Royal Road School
Map #31**

Stanley Schools to Royal Road School Segments for Map #31

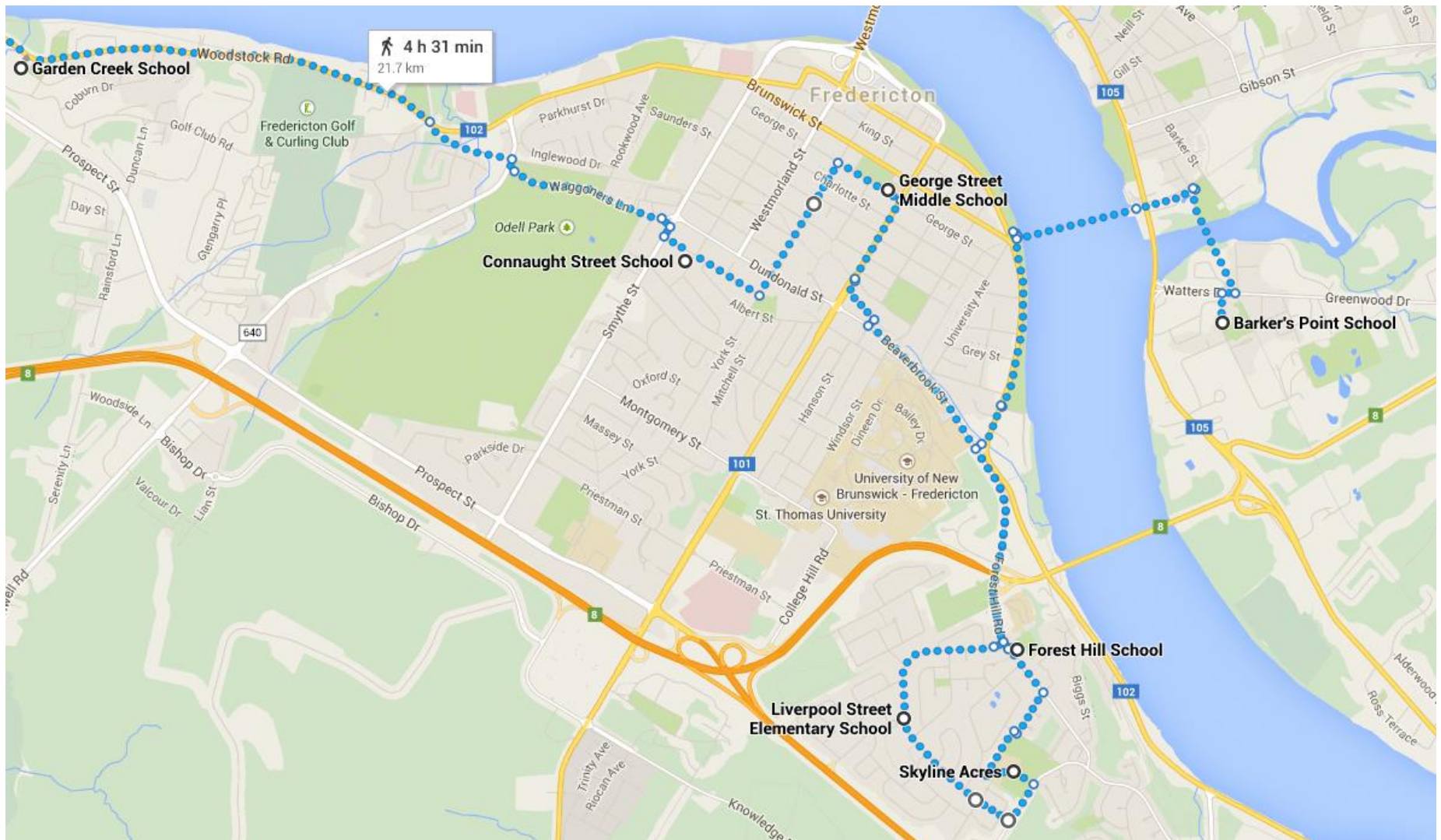
Segment #	School	Distance	From		To	Location
198	SES/SRHS	4.50	SES/SRHS	to	English Settlement Rd & Red Rock Branch Rd	English Settlement
199	SES/SRHS	6.00	English Settlement Rd & Red Rock Branch Rd	to	English Settlement Rd & Red Rock Rd	
200	NVS	5.75	English Settlement Rd & Red Rock Rd	to	English Settlement Rd & Route 148	Taymouth
201	NVS	6.48	English Settlement Rd & Route 148	to	NVS	Taymouth
202	NVS	5.00	NVS	to	Route 148 & Quarry Road	Nashwaak Village
203	NVS	5.50	Route 148 & Quarry Road	to	Route 148 & Copperhill Lane	Kilarney Road
204	RRE	4.00	Route 148 & Copperhill Lane	to	Route 148 - Kilarney Lake	Kilarney Road
205	RRE	5.00	Route 148 - Kilarney Lake	to	RRE	Fredericton North



**Fredericton North Schools
Map #32
(513 Union St is St. Mary's First Nation)**

Fredericton North Schools Segments for Map #32

Segment #	School	Distance	From		To	Location
206	MAE	3.00	RRE	to	MAE	Fredericton North
207	NSE	2.00	MAE	to	NSE	Fredericton North
208	PSE	1.50	NSE	to	PSE	Fredericton North
209	NMS2	1.00	PSE	to	NMS2	Fredericton North
210	LHH	3.00	NMS2	to	St. Mary's First Nation - Union Street	Fredericton North
211	LHH	1.60	St. Mary's First Nation - Union Street	to	LHH	Fredericton North
212	GNM	1.60	LHH	to	GNM	Fredericton North
213	DVM	2.70	GNM	to	DVM	Fredericton North
214	BPE	2.00	DVM	to	BPE	Fredericton North



Fredericton South Schools – Part 1
Map #33
(Skyline Acres is Bliss Carmen School)

Fredericton South Schools – Part 1 Segments for Map #33

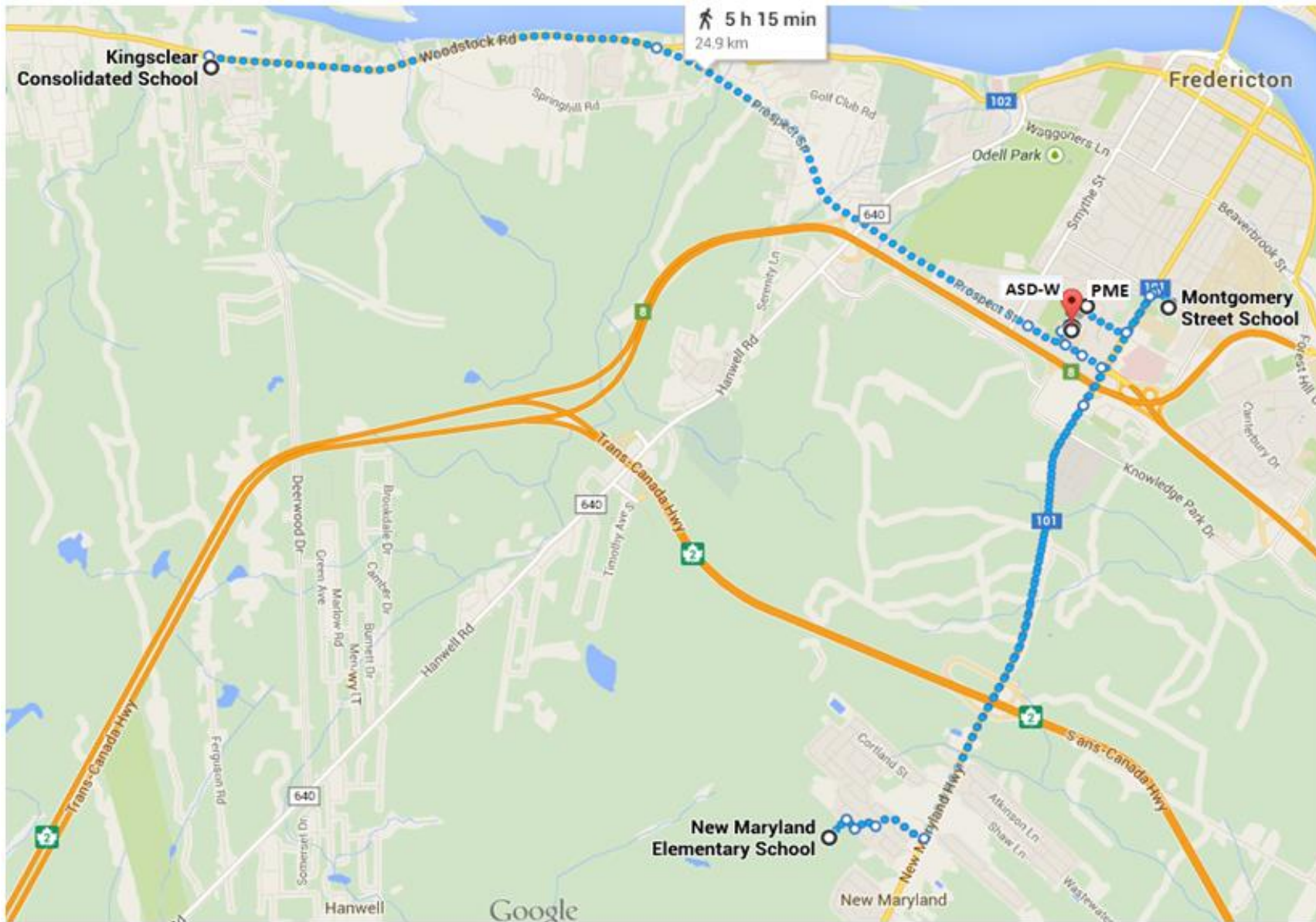
Segment #	School	Distance	From		To	Location
215	FHE	4.50	BPE	to	FHE	Fredericton
216	LSE	1.00	FHE	to	LSE	Fredericton South
217	BCM	1.00	LSE	to	BCM	Fredericton South
218	GSM	4.30	BCM	to	GSM	Fredericton South
219	CSE	1.50	GSM	to	CSE	Fredericton South
220	GCE	4.30	CSE	to	GCE	Fredericton South

Note: the segment below could be omitted because most of it will be backtracked in Part 2

221	KCS	5.50	GCE	to	KCS	Fredericton South
-----	-----	------	-----	----	-----	-------------------

Notes:

Health & Safety – using pedestrian bridge to cross St. John River



Fredericton South Schools – Part 2
Map #34

Fredericton South Schools – Part 2 Segments for Map #34

Segment #	School	Distance	From		To	Location
222		5.00	KCS	to	Prospect Street & Springhill Road	Fredericton South
223		5.00	Prospect Street & Springhill Road	to	Prospect Street & Regent Street	Fredericton South
224	NME2	6.00	Prospect Street & Regent Street	to	NME2	Fredericton South
225		5.30	NME2	to	Regent Street & Knowledge Park Drive	Fredericton South
226	MSE	1.80	Regent Street & Knowledge Park Drive	to	MSE	Fredericton South
227	PME	1.20	MSE	to	PME	Fredericton South
228	FHS	0.45	PME	to	FHS	Fredericton South
229	ASD-W	0.10	FHS	to	ASD-W	Fredericton South

Notes:

Health & Safety – busy highway section between Costco and New Maryland with no shoulder